APP CRS	Rwy ldg	8800
143°	TDZE	1303
	Apt Elev	1335

RNAV (GPS) Y RWY 14
ROGUE VALLEY INTL-MEDFORD (MFR)

RNP APCH.

When Medford altimeter setting not received, procedure NA. Inop table does not apply to Cats C and D.

-3°C

MALSR

MISSED APPROACH: Climbing right turn 7000 direct SAMIE and hold, continue climb-in-hold to 7000.
*Missed approach requires minimum climb of 334 feet per NM to 4800.

ATIS	CASCADE APP CON *	MEDFORD TOWER *	GND CON	UNICOM
127.25	124.3 379.9	119.4 (CTAF) L 257.8	121.8	122.95

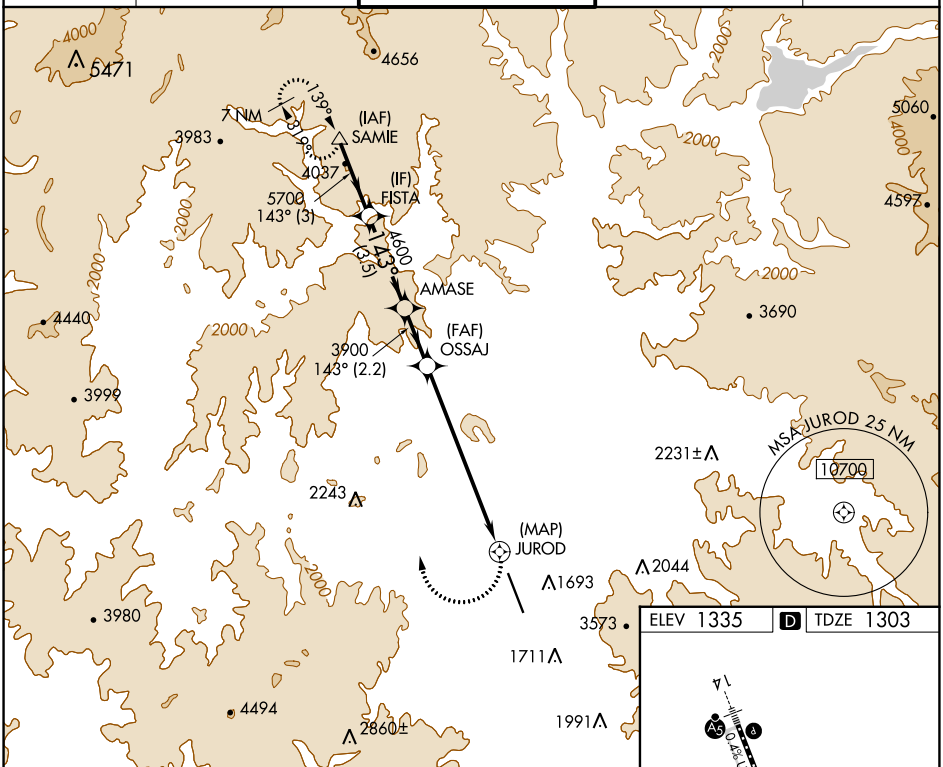

ELEV 1335 D TDZE 1303

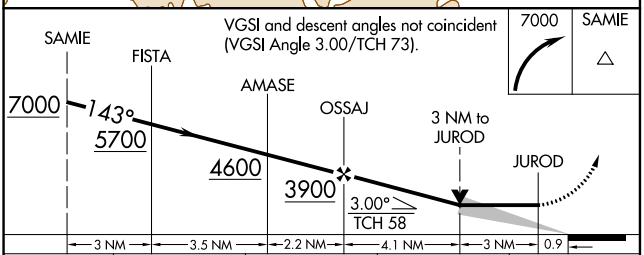

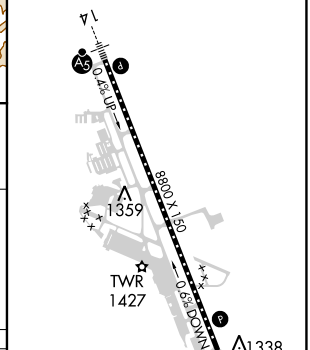

CATEGORY	A	B	C	D
LNAV MDA*	2600/40 1297 (1300-¾)	2600/55 1297 (1300-1)	2600-3 1297 (1300-3)	
LNAV MDA	2600/40 1297 (1300-¾)	2600/55 1297 (1300-1)	3320-3 2017 (2000-3)	3460-3 2157 (2200-3)

CL Rwy 14-32 L
TDZ/CL Rwy 14 L
REIL Rwy 32 L
HIRL Rwy 14-32 L

NW-1, 05 NOV 2020 to 03 DEC 2020

NW-1, 05 NOV 2020 to 03 DEC 2020