WAAS CH **99542** **W20A**	APP CRS **198°**	Rwy ldg **5501** TDZE **2131** Apt Elev **2131**

RNAV (GPS) Z RWY 20

SANDPOINT (SZT)

RNP APCH.

Rwy 20 helicopter visibility reduction below ¾ SM NA. When local altimeter not received, procedure NA.

MISSED APPROACH: Climb to 6600 direct BILOE and hold, continue climb-in-hold to 6600.
*Missed approach requires minimum climb of 318 feet per NM to 4500; if unable to meet climb gradient, see RNAV (GPS) Y RWY 20.

AWOS-3	SEATTLE CENTER	UNICOM
135.425	**123.95 290.55**	**122.7** (CTAF) L

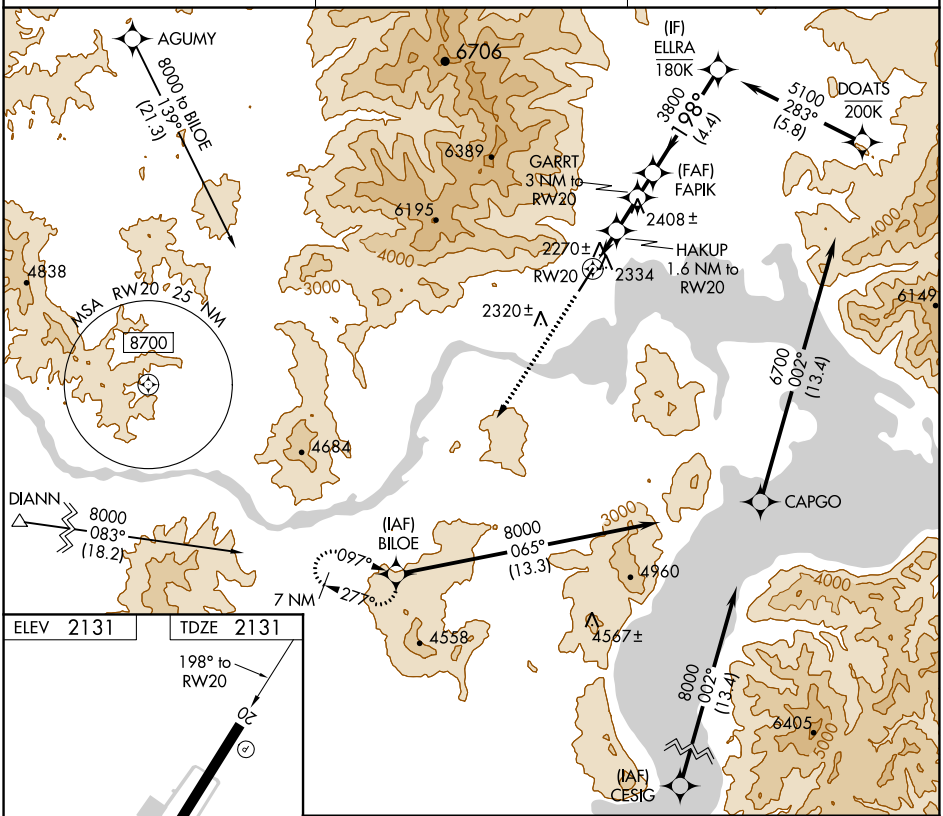

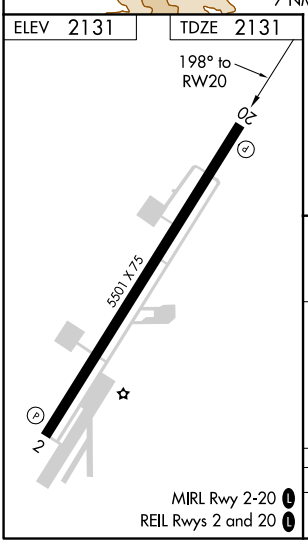

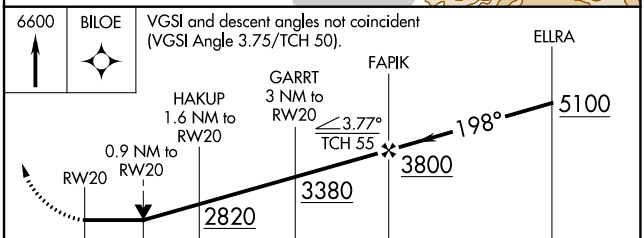

CATEGORY	A	B	C	D
LP MDA*	2520-1 389 (400-1)		2520-1⅛ 389 (400-1⅛)	NA

MIRL Rwy 2-20 L
REIL Rwys 2 and 20 L

NW-1, 08 OCT 2020 to 05 NOV 2020

NW-1, 08 OCT 2020 to 05 NOV 2020