# VOR/DME-B
## YAMPA VALLEY (HDN)

| VOR/DME CHE | APP CRS | Rwy ldg | N/A |
|---|---|---|---|
| 115.6 | 285° | TDZE | N/A |
| Chan 103 | | Apt Elev | 6602 |

When local altimeter setting not received, use Craig-Moffat altimeter setting and increase all MDAs 100 feet.
-30°C Visibility reduction by helicopters NA.

MISSED APPROACH: Climb to 9200 direct CHE VOR/DME and hold.

| AWOS-3PT | DENVER CENTER | UNICOM |
|---|---|---|
| 119.275 | 120.475 235.975 | 123.0 (CTAF) L |

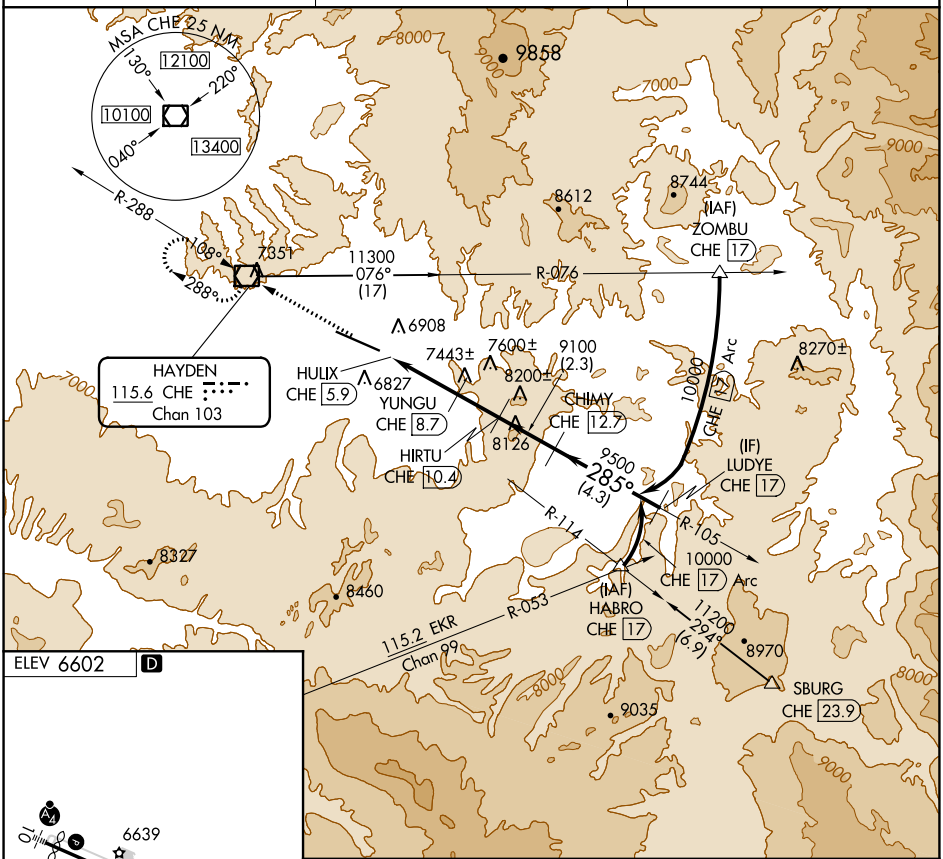


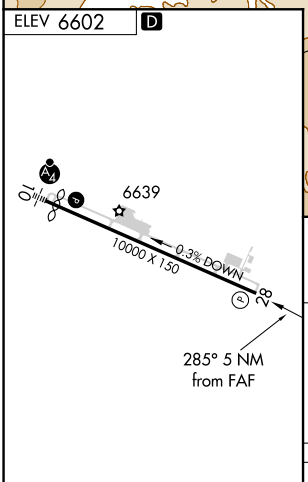


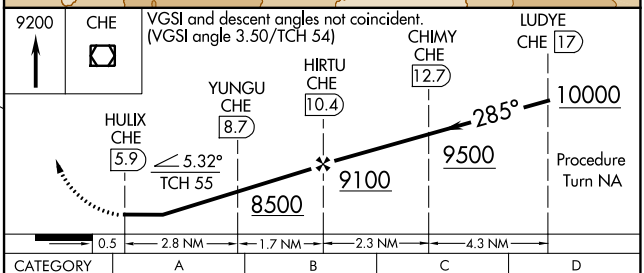


| CATEGORY | A | B | C | D |
|---|---|---|---|---|
| C CIRCLING | 7900-1¼<br>1298 (1300-1¼) | 7900-1½<br>1298 (1300-1½) | 7900-3<br>1298 (1300-3) | 8180-3<br>1574 (1600-3) |

REIL Rwy 28 L
HIRL Rwy 10-28 L

SW-1, 08 OCT 2020 to 05 NOV 2020