WAAS CH 65722 W31A	APP CRS 310°	Rwy ldg 6758 TDZE 1345 Apt Elev 1354

RNAV (GPS) RWY 31
RANGE RGNL (HIB)

Circling to Rwy 4 NA at night. For uncompensated Baro-VNAV systems, LNAV/VNAV NA below -17°C (2°F) or above 35°C (95°F). DME/DME RNP-0.3 NA. VDP and Baro-VNAV NA when using Eveleth altimeter setting. When local altimeter setting not received, use Eveleth altimeter setting and increase all DA 36 feet and all MDA 40 feet. For inop MALSRs increase LNAV/VNAV all Cats visibility to ¾ mile, LNAV Cat C/D to 1 mile. For inop MALSRs when using Eveleth altimeter setting, increase LNAV/VNAV all Cats visibility to ⅞ mile.

-31°C

MALSR

MISSED APPROACH: Climb to 3500 direct FENOK and hold.

ASOS	DULUTH APP CON	CLNC DEL	UNICOM
126.425	125.45 233.7	127.4	123.0 (CTAF)

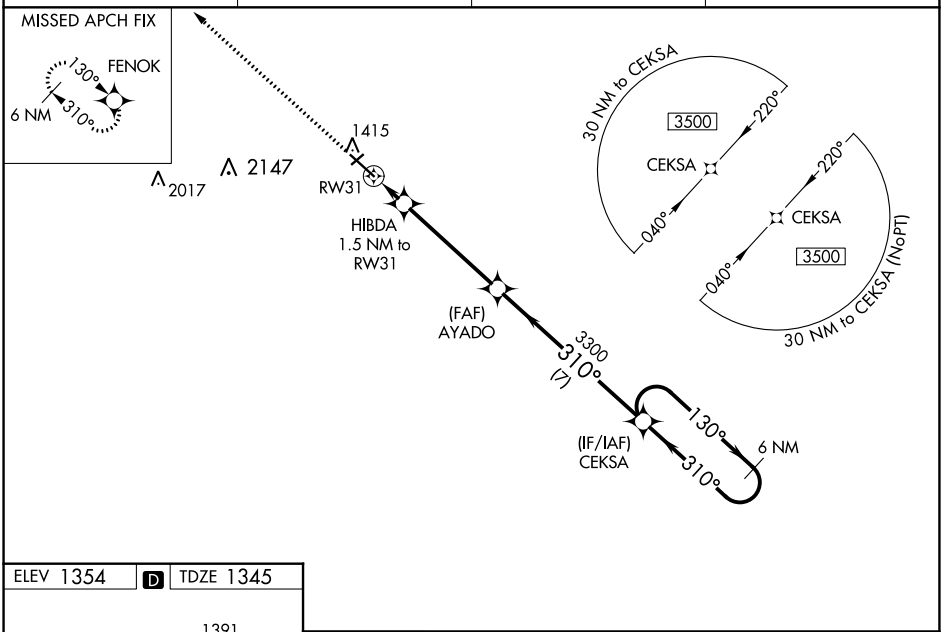

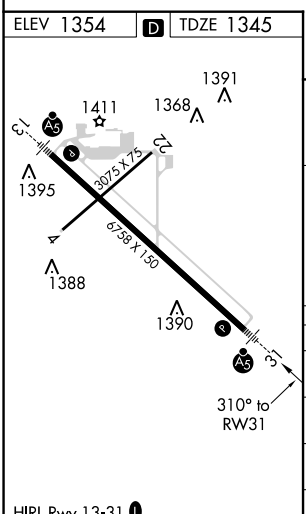

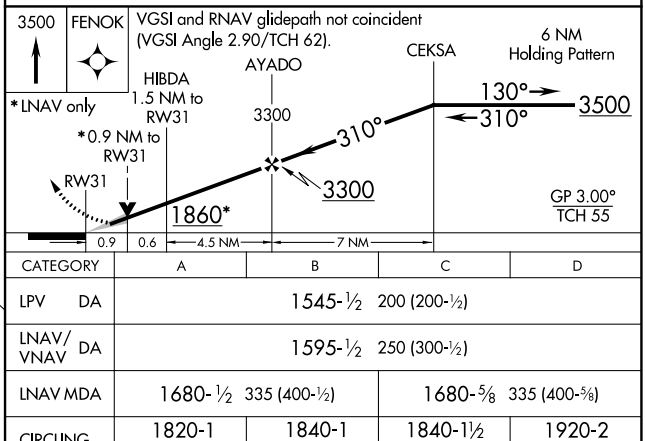

CATEGORY	A	B	C	D
LPV DA	1545-½ 200 (200-½)			
LNAV/VNAV DA	1595-½ 250 (300-½)			
LNAV MDA	1680-½ 335 (400-½)		1680-⅝ 335 (400-⅝)	
CIRCLING	1820-1 466 (500-1)	1840-1 486 (500-1)	1840-1½ 486 (500-1½)	1920-2 566 (600-2)

NC-1, 08 OCT 2020 to 05 NOV 2020
NC-1, 08 OCT 2020 to 05 NOV 2020