TALLAHASSEE, FLORIDA

HI-VOR or TACAN RWY 36

VORTAC SZW	APCH CRS	Rwy ldg	7000
117.5	353°	TDZE	62
Chan 122		Arpt Elev	83

JAL-5048 [USAF]

TALLAHASSEE INTL (KTLH)

DME required. RADAR required for procedure entry.

* When ALS inop, increase CAT CDE vis to 1¼ miles.

MALSR

MISSED APPROACH: Climb to 4000 direct SZW VORTAC then on R-288 to QUILL/11.8 DME and hold.

ATIS	TALLAHASSEE APP CON	TALLAHASSEE TOWER ★	GND CON	CLNC DEL	ASR
119.45 239.25	135.8 317.4	118.7 (CTAF) L 257.8	121.9 348.6	126.65 275.8	

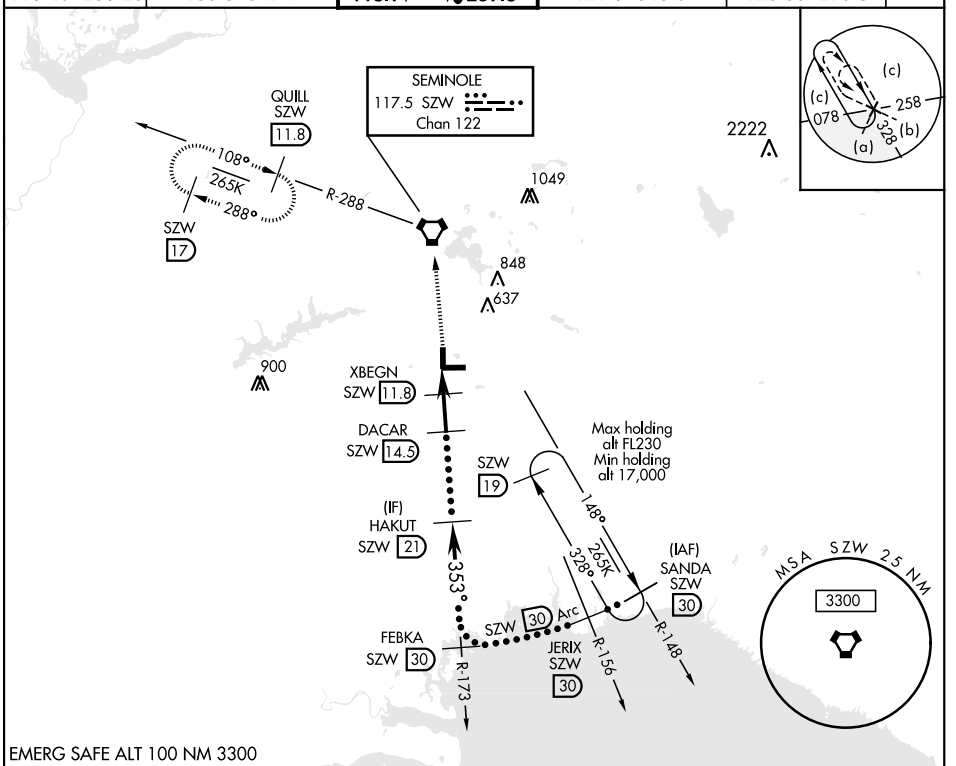

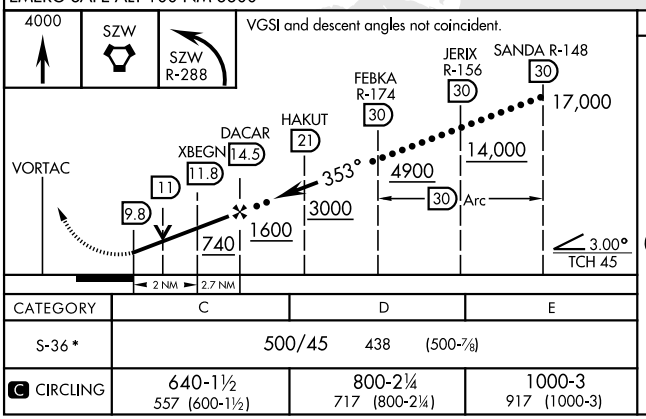

ELEV 83	TDZE 62

HIRL Rwy 9-27, 18-36 L
REIL Rwy 9, 18 L
TDZL/CL Rwy 27

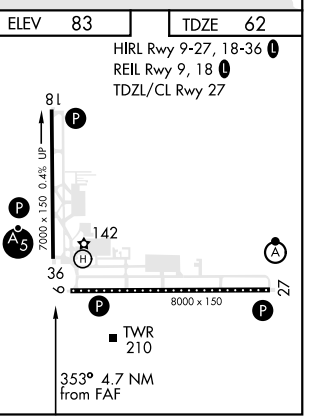

CATEGORY	C	D	E
S-36 *	500/45 438 (500-⅞)		
C CIRCLING	640-1½ 557 (600-1½)	800-2¼ 717 (800-2¼)	1000-3 917 (1000-3)

TALLAHASSEE, FLORIDA 30°24′N-84°21′W TALLAHASSEE INTL (KTLH)

Amdt 3D 13AUG20

HI-VOR or TACAN RWY 36

SE-3, 08 OCT 2020 to 05 NOV 2020