FAIRBANKS, ALASKA

TACAN RWY 32

TACAN EIL Chan 98	APCH CRS 320°	Rwy ldg 14,530 TDZE 548 Arpt Elev 548	AL-1729 [USAF]	EIELSON AFB (PAEI)

* When ALS inop, increase CAT AB RVR to 55 and vis to 1 mile, CAT CDE RVR to 60 and vis to 1⅛ miles.
** Circling not authorized E of Rwy 14-32.

ALSF-1

MISSED APPROACH: Climb to 6000 on EIL TACAN R-322 to FALCO and hold, Continue climb-in-hold to 6000.

ATIS ★	ASOS	FAIRBANKS APP CON	EIELSON TOWER ★	GND CON	CLNC DEL
119.9 273.5	118.525	127.1 251.1 (360°-179°) 125.35 363.2 (180°-359°)	127.2 352.05	121.8 275.8	343.7

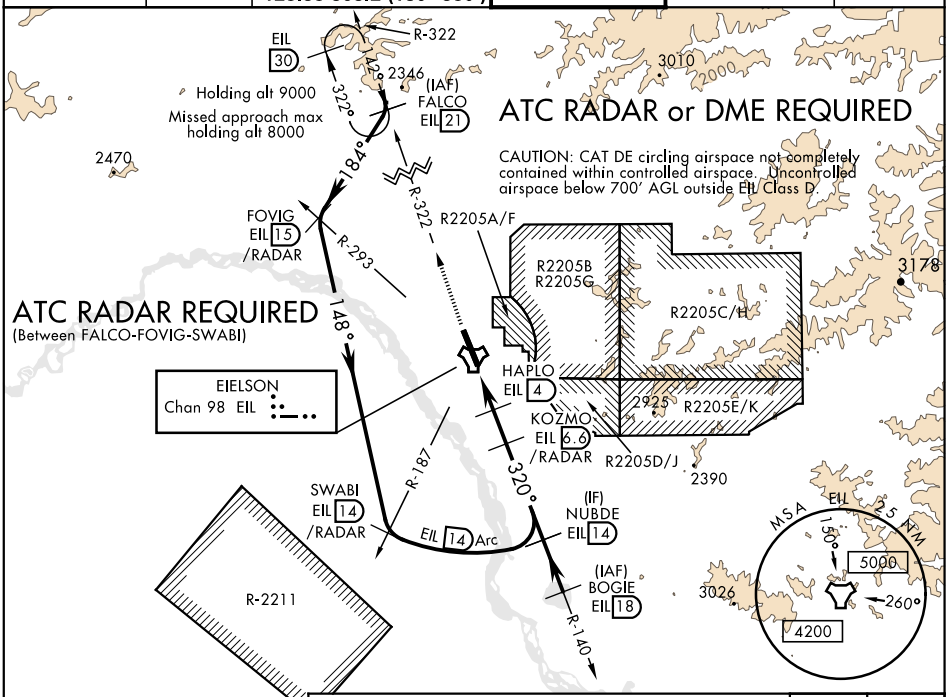

EMERG SAFE ALT 100 NM 16,000

ELEV 548	TDZE 548

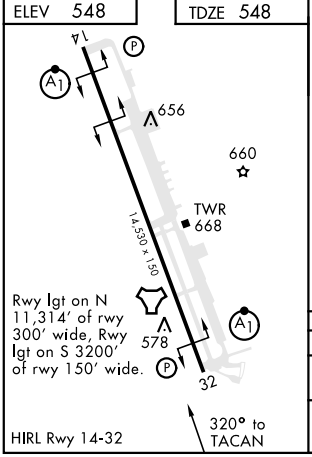

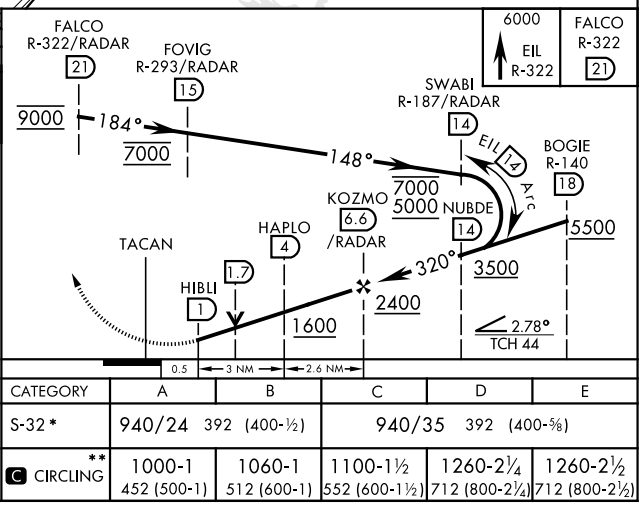

CATEGORY	A	B	C	D	E
S-32 *	940/24 392 (400-½)		940/35 392 (400-⅝)		
** C CIRCLING	1000-1 452 (500-1)	1060-1 512 (600-1)	1100-1½ 552 (600-1½)	1260-2¼ 712 (800-2¼)	1260-2½ 712 (800-2½)

AK, 10 SEP 2020 to 05 NOV 2020
AK, 10 SEP 2020 to 05 NOV 2020