WAAS CH 93812 W20A	APP CRS 200°	Rwy ldg 6501 TDZE 434 Apt Elev 439

RNAV (GPS) RWY 20L
FAIRBANKS INTL (FAI) (PAFA)

RNP APCH.

-32°C

Circling NA west of Rwy 2L/20R. Circling NA to Rwys 2W and 20W. For uncompensated Baro-VNAV systems, LNAV/VNAV NA below -21°C or above 54°C.

MISSED APPROACH: Climb to 3700 direct DOUGE and hold, continue climb-in-hold to 3700.

ATIS	FAIRBANKS APP CON	FAIRBANKS TOWER	GND CON	CLNC DEL
124.4	125.35 363.2	118.3 257.8	121.9	127.6

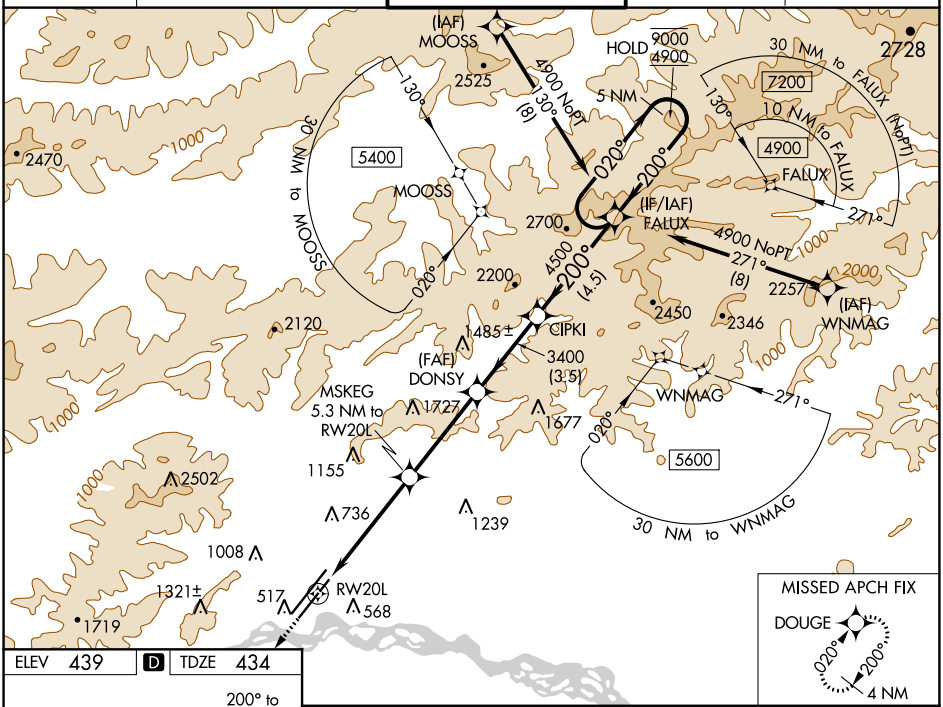

ELEV 439 D TDZE 434

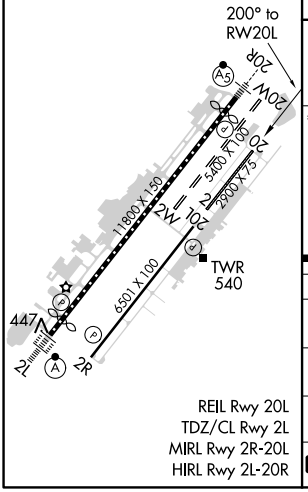

REIL Rwy 20L
TDZ/CL Rwy 2L
MIRL Rwy 2R-20L
HIRL Rwy 2L-20R

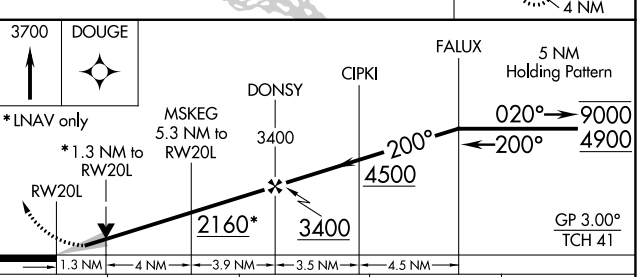

CATEGORY	A	B	C	D
LPV DA	684-⅞ 250 (300-⅞)			
LNAV/VNAV DA	702-⅞ 268 (300-⅞)			
LNAV MDA	880-1 446 (500-1)		880-1⅜ 446 (500-1⅜)	
C CIRCLING	880-1 441 (500-1)	900-1 461 (500-1)	900-1½ 461 (500-1½)	1020-2 581 (600-2)

AK, 10 SEP 2020 to 05 NOV 2020

AK, 10 SEP 2020 to 05 NOV 2020