WAAS CH 87100 W26A	APP CRS 258°	Rwy ldg 6802 TDZE 5380 Apt Elev 5446

RNAV (GPS) RWY 26
GRANT COUNTY (SVC)

RNP APCH.

Circling to Rwy 3, 12, 17, 21, 30, 35 NA at night. Inop table does not apply to LPV. For uncompensated Baro-VNAV systems, LNAV/VNAV NA below -25°C or above 38°C. For inop ALS, increase LNAV Cat C/D visibility to 1⅜ SM. When local altimeter setting not received, procedure NA.

MALS

MISSED APPROACH: Climb to 10000 direct COTVA and on track 188° to KUNRE and hold.

AWOS-3	ALBUQUERQUE CENTER	UNICOM
126.725	134.45 327.15	122.8 (CTAF) L

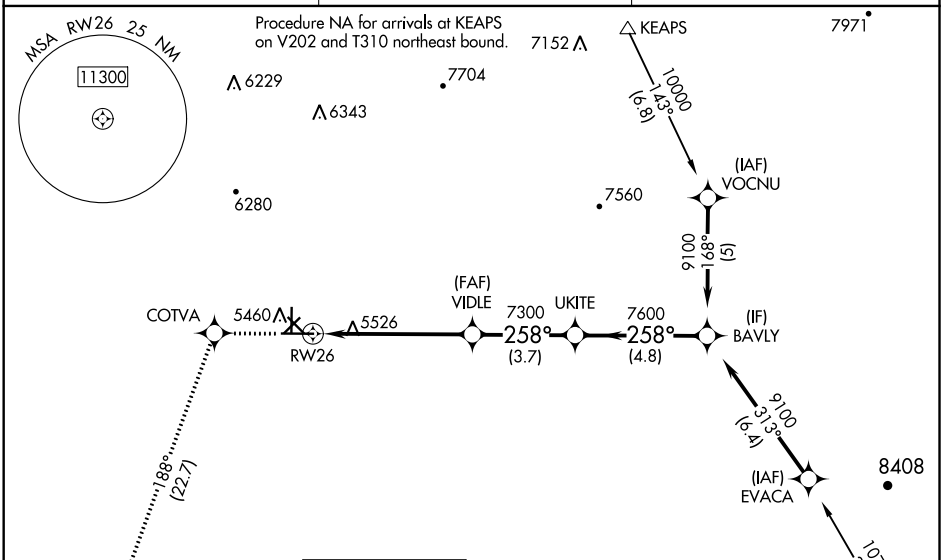

ELEV 5446 | TDZE 5380

MISSED APCH FIX

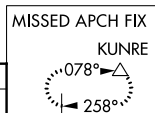

Procedure NA for arrival on DMN VORTAC airway radials 258 CW 003.

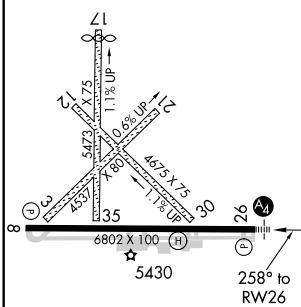

REIL Rwy 8
MIRL Rwy 8-26 L

10000	COTVA	tr 188°	KUNRE

VGSI and RNAV glidepath not coincident (VGSI Angle 3.00/TCH 45).

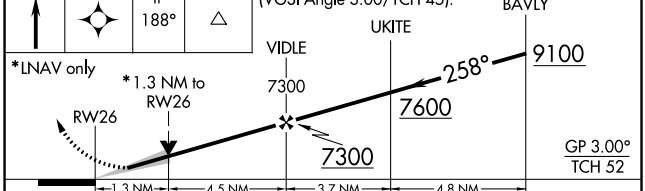

CATEGORY	A	B	C	D
LPV DA	5630-¾ 250 (200-¾)			
LNAV/VNAV DA	5789-1½ 409 (400-1½)			
LNAV MDA	5840-¾ 460 (400-¾)		5840-1 460 (400-1)	5840-1¼ 460 (400-1¼)
CIRCLING	5880-1 434 (500-1)	5900-1 454 (500-1)	5940-1½ 494 (500-1½)	6000-2 554 (600-2)

SW-1, 08 OCT 2020 to 05 NOV 2020