RNAV (GPS) RWY 35R
WILEY POST (PWA)

WAAS CH 42716 W35A	APP CRS 355°	Rwy ldg 6844 TDZE 1299 Apt Elev 1300

Baro-VNAV NA when using Will Rogers World altimeter setting. For uncompensated Baro-VNAV systems, LNAV/VNAV NA below -17°C (2°F) or above 46°C (114°F). DME/DME RNP-0.3 NA. When local altimeter setting not received, use Will Rogers World altimeter setting and increase all DA 21 feet and all MDA 40 feet. VDP NA with Will Rogers World altimeter setting.

ASR

MALSR

MISSED APPROACH: Climb to 3100 direct BAHHI and on track 296° to IFI VORTAC and hold.

ATIS	OKE CITY APP CON	WILEY POST TOWER *	GND CON	UNICOM
128.725	124.6 266.8	126.9 (CTAF) L 306.9	121.7	122.95

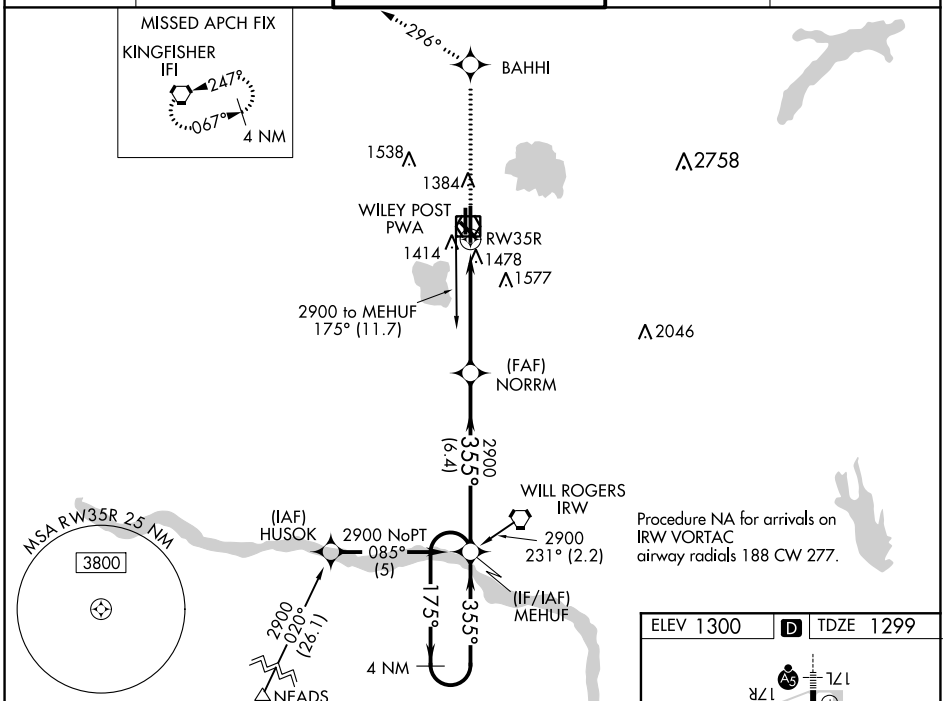

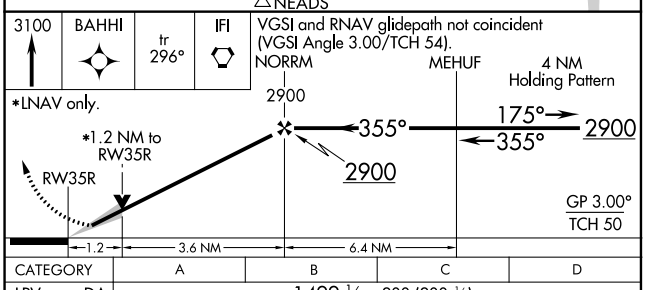

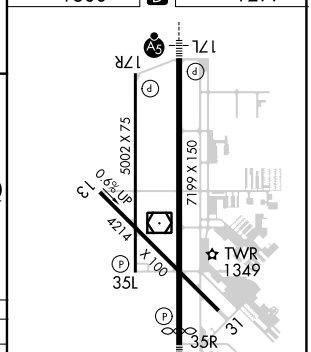

CATEGORY	A	B	C	D
LPV DA	1499-½ 200 (200-½)			
LNAV/VNAV DA	1769-1¼ 470 (500-1¼)			
LNAV MDA	1740-½ 441 (500-½)		1740-¾ 441 (500-¾)	1740-1 441 (500-1)
C CIRCLING	1780-1 480 (500-1)		1880-1½ 580 (600-1½)	1880-2 580 (600-2)

SC-1, 08 OCT 2020 to 05 NOV 2020
SC-1, 08 OCT 2020 to 05 NOV 2020