REDSTONE ARSENAL, ALABAMA

RNAV (GPS) RWY 35

WAAS CH **50238** **W35A**	APCH CRS **353°**	Rwy ldg **7297** TDZE **661** Arpt Elev **685**

AL-703 (USA)

REDSTONE AAF (KHUA)

T A * Circling not authorized E of Rwy 17-35.

MISSED APPROACH: Climb to 3000 direct IPUDE and hold.

ATIS	HUNTSVILLE APP CON/DEP CON	TOWER★	PAR
120.65	**125.6 354.1**	**126.95** (CTAF) **290.275**	

DME/DME RNP-0.3 NA

For uncompensated Baro-VNAV systems, LNAV/VNAV NA below -9°C (16°F) or above 54°C (130°F).

Inoperative table does not apply to LPV all CAT and LNAV CAT AB.

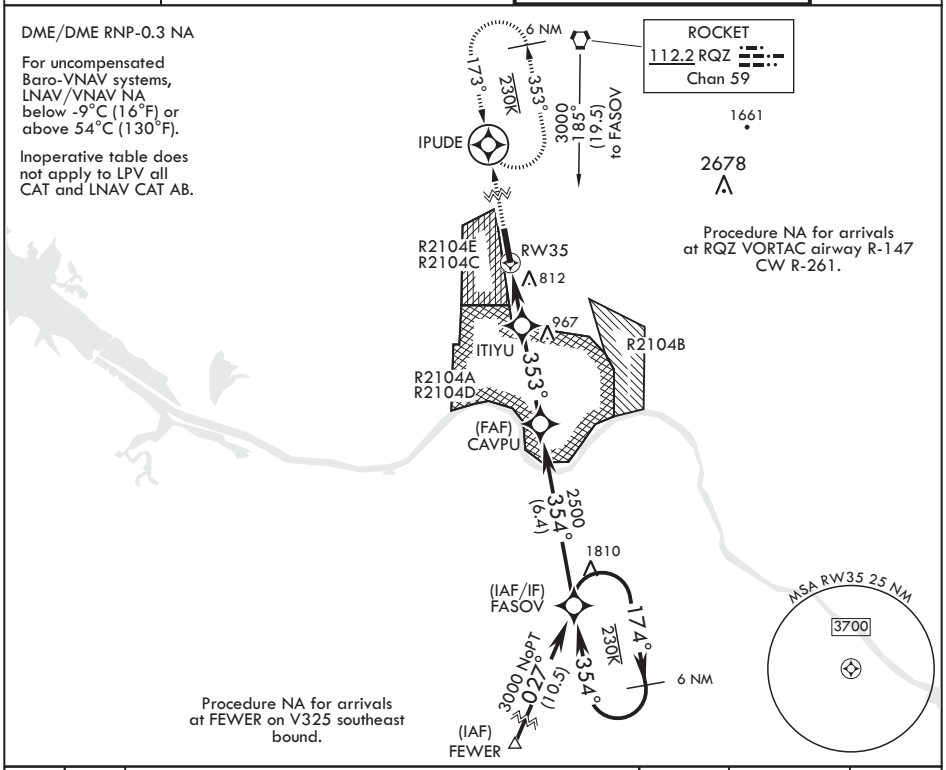

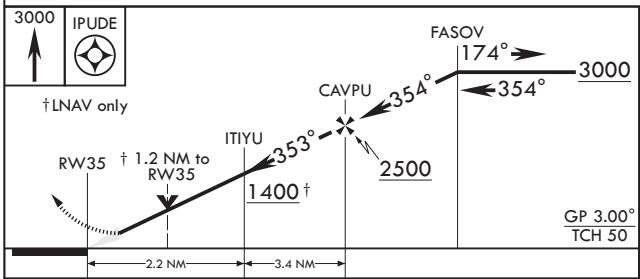

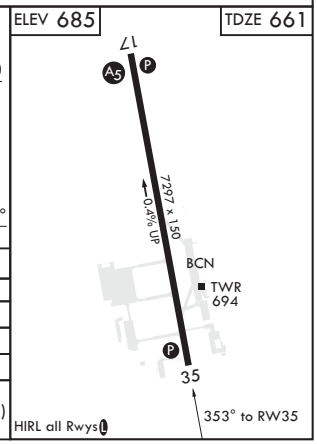

CATEGORY	A	B	C	D	E
LPV DA	920-1		259	(300-1)	
LNAV/VNAV DA	1140-1⅝		479	(500-1⅝)	
LNAV MDA	1320-1 659 (700-1)		1320-1⅛ 659 (700-1⅛)		
C CIRCLING*	1320-1 635 (700-1)		1480-2¼ 795 (800-2¼)	1740-3 1055 (1100-3)	

SE-4, 08 OCT 2020 to 05 NOV 2020