



KALLA FOUR ARRIVAL

AUSTIN, TEXAS

AUSTIN APP CON
119.0 370.85
AUS D-ATIS
124.4

GOOCH SPRINGS
112.5 AGJ 
Chan 72

LLANO
108.2 LLO 
Chan 19
N30°47.78'-W98°47.24'
L-19, H-6


4100
089°
(37)

KALLA
N30°43.26'
W98°04.64'
10000

GEORGETOWN
MUNI 

120°
(35)

LAKEWAY
AIRPARK 

Ldg KAUS, KGTU, K3R9
CENTEX
112.8 CWK 
Chan 75
N30°22.71'-W97°31.79'

10000

AUSTIN-BERGSTROM INTL 

NOTE: RADAR required.
NOTE: DME/DME/IRU or GPS equipped turbojet
and turboprop aircraft landing KAUS must
file the LAIKS (RNAV) STAR.

NOTE: Chart not to scale.

ARRIVAL ROUTE DESCRIPTION

LLANO TRANSITION (LLO.KALLA4): From over LLO VORTAC on LLO R-089
to KALLA. Thence

. . . . from over KALLA on CWK R-300 to cross CWK VORTAC at 10000.
Expect vectors to final approach course.

SC-3, 08 OCT 2020 to 05 NOV 2020

SC-3, 08 OCT 2020 to 05 NOV 2020