CLOVIS, NEW MEXICO

RNAV (GPS) RWY 22

WAAS CH 41173 W22A	APCH CRS 218°	Rwy ldg 10,003 TDZE 4295 Arpt Elev 4295

AL-512 (USAF)

CANNON AFB (KCVS)

* When ALS inop, increase RVR to 40, vis to 3/4 mile.
** When ALS inop, increase vis to 1 1/4 miles.
*** When ALS inop, increase CAT AB RVR to 55, vis to 1 mile; CAT CDE vis to 1 1/4 miles.

ALSF-1 (A1)

MISSED APPROACH: Climb to 7000 direct JEBES, track 171° to CLINK and hold.

ATIS	CANNON APP CON	TOWER	GND CON	CLNC DEL
119.1 269.9	118.425 352.1	120.4 270.25	121.9 275.8	120.2 293.225

DME/DME RNP-0.3 NA

For uncompensated Baro-VNAV systems, Procedure NA below -23°C (-9°F) or above 54°C (130°F).

CAUTION: Group 4 WCH 19ft.

Missed approach requires use of RNAV or ATC RADAR monitoring.

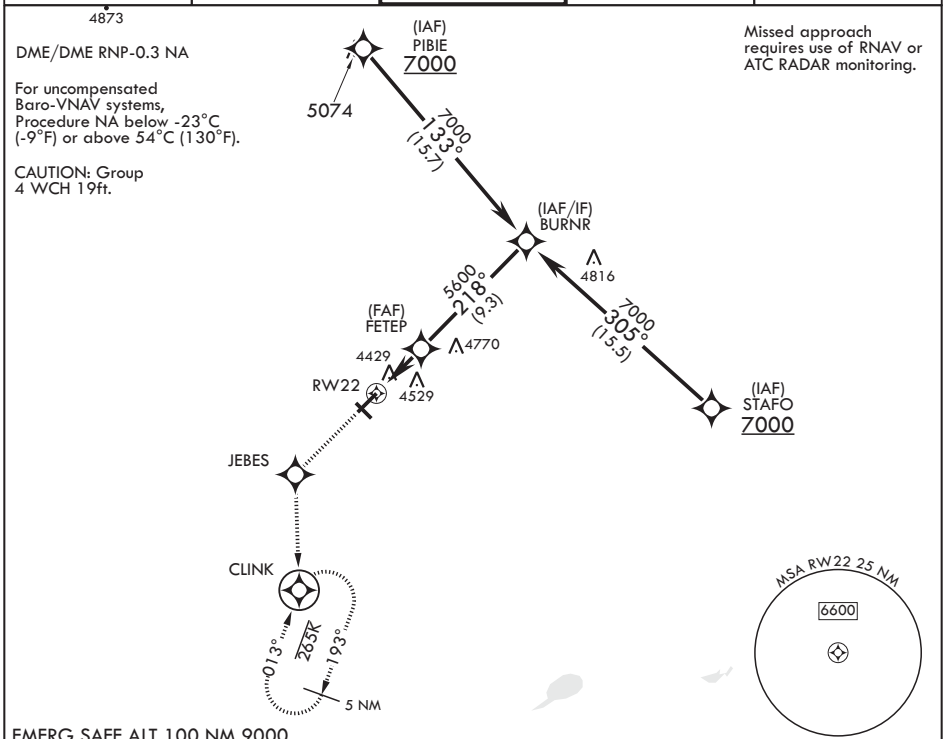

EMERG SAFE ALT 100 NM 9000

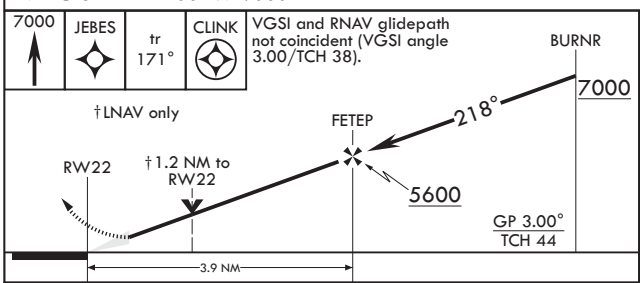

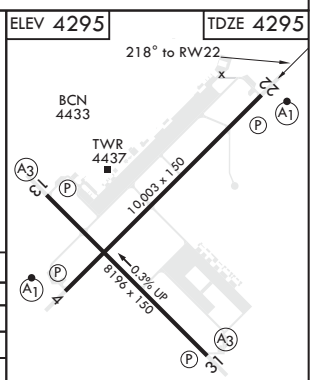

CATEGORY	A	B	C	D	E
LPV DA*	4495/24		200	(200-½)	
LNAV/VNAV DA**	4720/40		425	(500-¾)	
LNAV MDA***	4720/24 425 (500-½)		4720/40 425 (500-¾)		
C CIRCLING	4840-1 545 (600-1)		4860-1½ 565 (600-1½)	5000-2¼ 705 (800-2¼)	5020-2½ 725 (800-2½)

REIL all Rwys
HIRL all Rwys

CLOVIS, NEW MEXICO

34°23'N - 103°19'W

CANNON AFB (KCVS)

Amdt 6 16JUL20

RNAV (GPS) RWY 22

SW-1, 08 OCT 2020 to 05 NOV 2020