CLOVIS, NEW MEXICO

ILS or LOC RWY 22

LOC I-CVS	APCH CRS	Rwy ldg 10,003 TDZE 4295 Arpt Elev 4295
109.7	218°	

AL-512 [USAF]

CANNON AFB (KCVS)

* When ALS inop, increase RVR to 40 and vis to ¾ miles.
** When ALS inop, increase CAT AB RVR to 55 and vis to 1 mile, CAT CDE vis to 1¼ miles.

ALSF-1

MISSED APPROACH: Climb to 6000 out CVS TACAN R-220 to 6 DME (JEBES) then turn left climbing to 7000 intercept CVS R-193 to 12 DME (CLINK) and hold.

ATIS	CANNON APP CON	CANNON TOWER	GND CON	CLNC DEL
119.1 269.9	118.425 352.1	120.4 270.25	121.9 275.8	120.2 293.225

CAUTION:
1. ILS Rwy 22 Height Group 4 WCH 19 feet.

Missed approach requires use of RNAV or ATC RADAR monitoring.

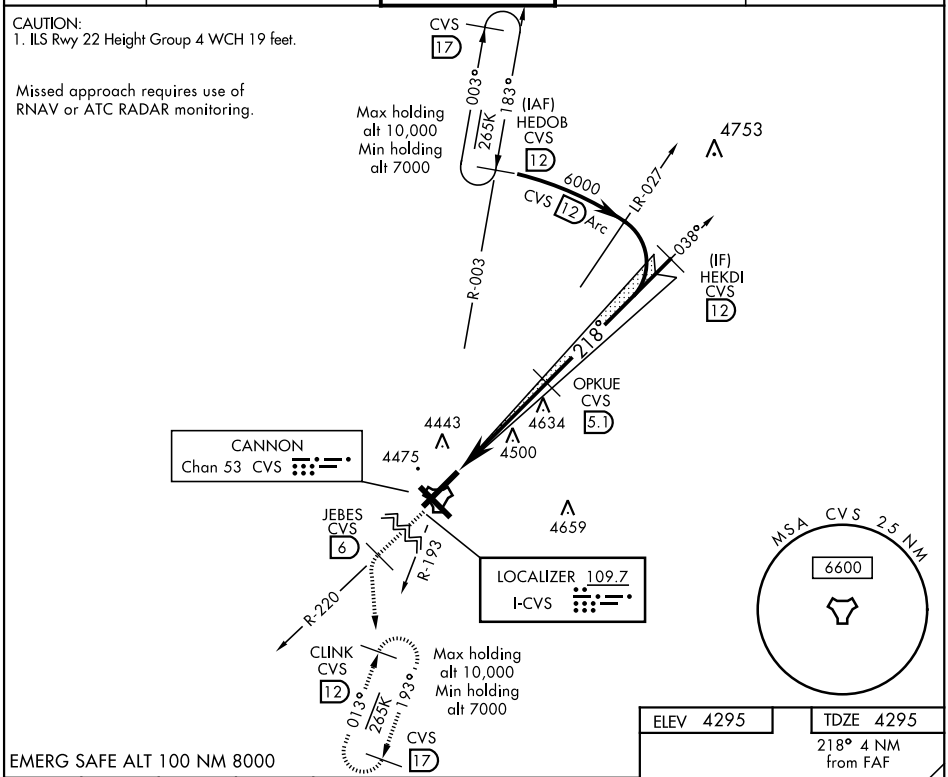

EMERG SAFE ALT 100 NM 8000

6000 CVS R-220	JEBES CVS R-220 6	7000	CLINK CVS R-193 12

VGSI and ILS glidepath not coincident (VGSI angle 3.00/TCH 38)

† LOC only

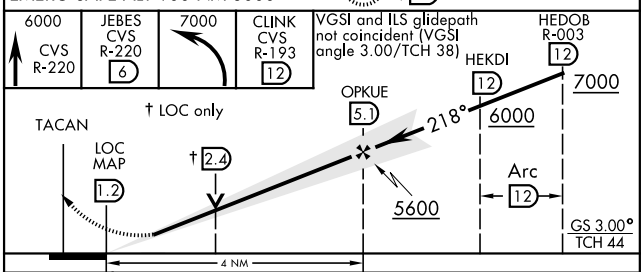

ELEV 4295 | TDZE 4295

218° 4 NM from FAF

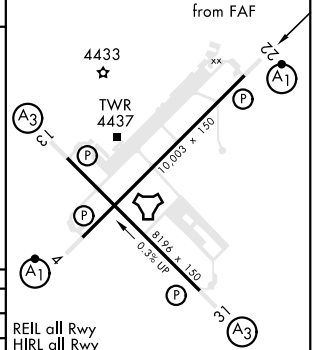

CATEGORY	A	B	C	D	E
S-ILS 22*	4495/24		200	(200-½)	
S-LOC 22**	4720/24 425 (500-½)		4720/40 425 (500-¾)		
C CIRCLING	4840-1 545 (600-1)		4860-1½ 565 (600-1½)	5000-2¼ 705 (800-2¼)	5020-2½ 725 (800-2½)

FAF to MAP 4 NM					
Knots	60	90	120	150	180
Min:Sec	4:00	2:40	2:00	1:36	1:20

CLOVIS, NEW MEXICO 34°23′N-103°19′W CANNON AFB (KCVS)

Amdt 4 13AUG20

ILS or LOC RWY 22

SW-1, 08 OCT 2020 to 05 NOV 2020