WICHITA FALLS, TEXAS

RNAV (GPS) RWY 15L

AL-454 [USAF]

SHEPPARD AFB/WICHITA FALLS MUNI (KSPS)

APCH CRS	Rwy ldg	6000
153°	THRE	1019
	Arpt Elev	1019

* Circling NA West of RWY 15R/33L.
DME/DME RNP-0.3 NA.

MISSED APPROACH: Climb and maintain 3100, track 153° direct DUKLE and hold.

ATIS ★	SHEPPARD APP CON	SHEPPARD TOWER ★	GND CON	CLNC DEL	ASR
132.05 269.9	118.2 269.025	119.75 (C) 279.525 (CTAF)	125.5 289.4	121.2 282.225	

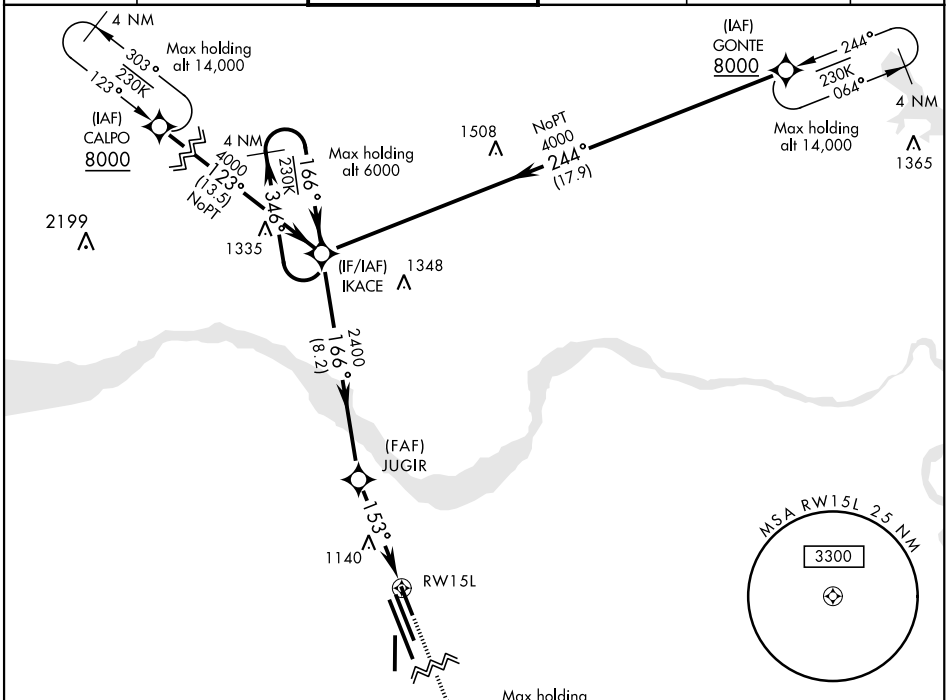

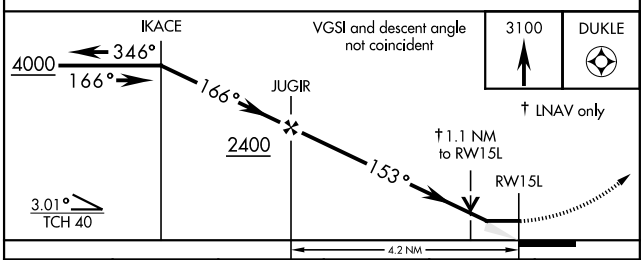

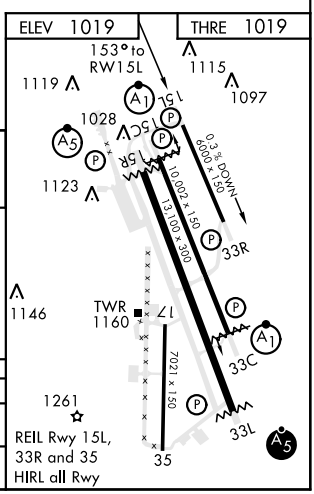

CATEGORY	A	B	C	D	E
LNAV MDA	NA	1420-1 401 (500-1)	1420-1⅛ 401 (500-1⅛)		NA
(C) CIRCLING*	NA	1480-1 461 (500-1)	1480-1½ 461 (500-1½)	2020-3 1001(1100-3)	NA