WICHITA FALLS, TEXAS

RNAV (GPS) RWY 15C

APCH CRS	Rwy ldg	TDZE	Arpt Elev
153°	10,002	1003	1019

AL-454 [USAF] SHEPPARD AFB/WICHITA FALLS MUNI (KSPS)

* When ALS inop, increase vis to 1⅛ miles.
** When ALS inop, increase CAT AB vis to 1 mile; CAT CDE vis to 1⅛ miles.
*** Circling NA southwest of Rwy 15R-33L.

ALSF-1

MISSED APPROACH: Climb to 3100 direct DILGR and hold.

ATIS ★	SHEPPARD APP CON	SHEPPARD TOWER ★	GND CON	CLNC DEL	ASR
132.05 269.9	118.2 269.025	119.75 279.525 (CTAF)	125.5 289.4	121.2 282.225	

RNP APCH

For uncompensated Baro-VNAV systems, LNAV/VNAV NA below -17° C (2° F) or above 54° C (130° F).

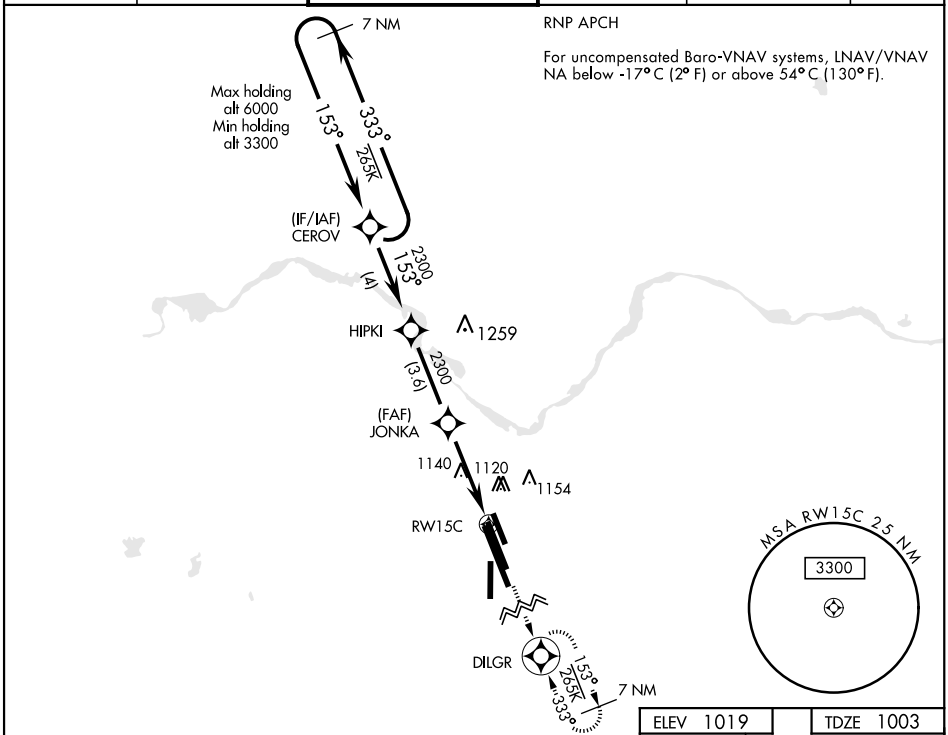

EMERG SAFE ALT 100 NM 4600

VGSI and RNAV glidepath not coincident (VGSI Angle 3.00/TCH 46).

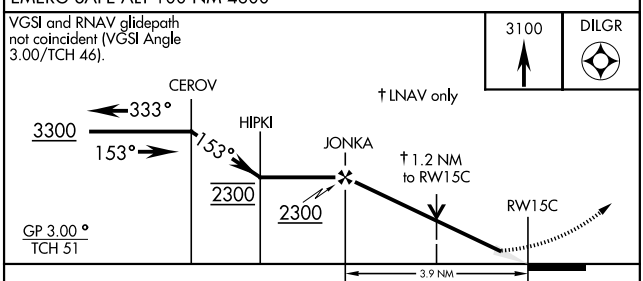

CATEGORY	A	B	C	D	E
LNAV/VNAV DA*	1397-⅝		394	(400-⅝)	
LNAV MDA**	1420-½ 417 (500-½)		1420-¾ 417 (500-¾)		
CIRCLING***	1440-1 421 (500-1)	1480-1 461 (500-1)	1480-1½ 461 (500-1½)	2020-3 1001(1100-3)	2080-3 1061(1100-3)

ELEV 1019 TDZE 1003

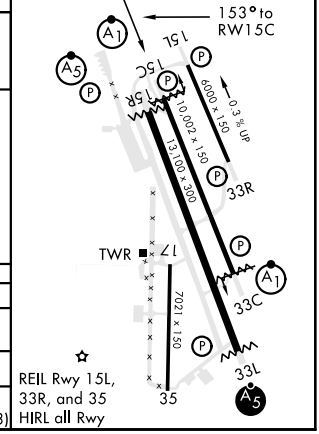

REIL Rwy 15L, 33R, and 35 HIRL all Rwy

SC-2, 08 OCT 2020 to 05 NOV 2020

SC-2, 08 OCT 2020 to 05 NOV 2020