WICHITA FALLS, TEXAS

ILS or LOC/DME Y RWY 33L

SHEPPARD AFB/
WICHITA FALLS MUNI (KSPS)

AL-454 [USAF]

LOC/DME I-SPS	APCH CRS	Rwy ldg 33L 13,100 33C 10,002
109.7 Chan 34	333°	TDZE 33L 1000 33C 989 Arpt Elev 1019

* When ALS inop, increase vis to ¾ mile.
** When ALS inop, increase vis to 1 mile.
*** When ALS inop, increase vis to 1 mile.

MALSR A5 | ALSF-1 A1

MISSED APPROACH: Climb to 2200, then climbing right turn to 3100 via SPS VORTAC R-030 to EYERI (SPS R-030/11) and hold.

ATIS ★	SHEPPARD APP CON	SHEPPARD TOWER ★	GND CON	CLNC DEL	ASR
132.05 269.9	118.2 269.025	119.75 L 279.525 (CTAF)	125.5 289.4	121.2 282.225	

† Circling NA West of Rwy 15R/33L.

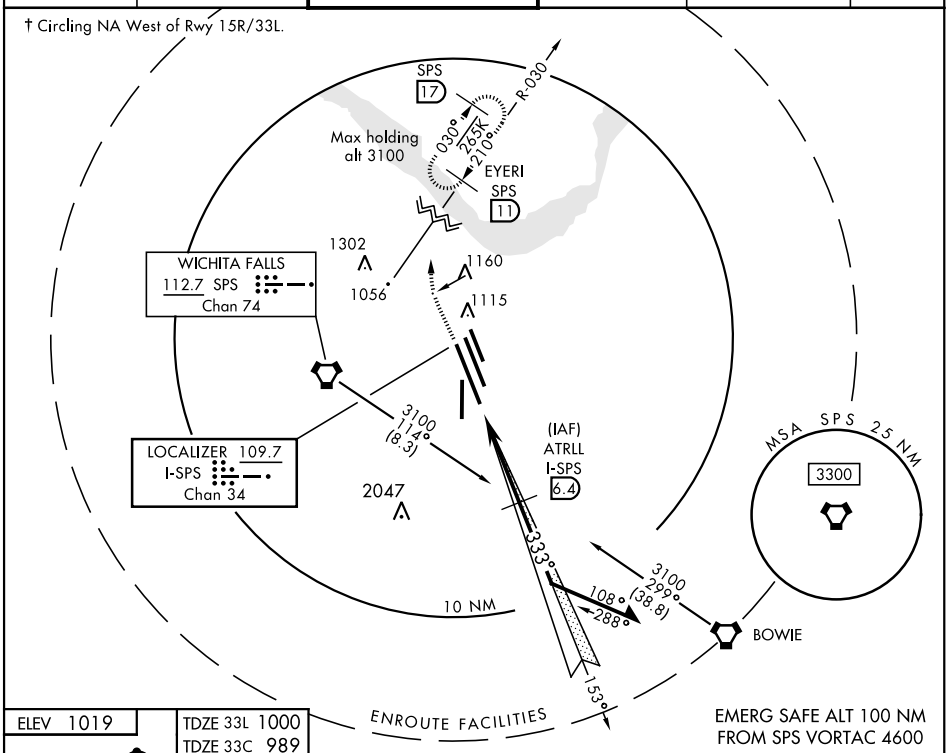

EMERG SAFE ALT 100 NM
FROM SPS VORTAC 4600

ELEV 1019

TDZE 33L 1000
TDZE 33C 989

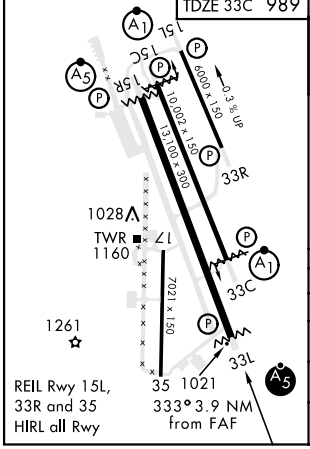

REIL Rwy 15L,
33R and 35
HIRL all Rwy

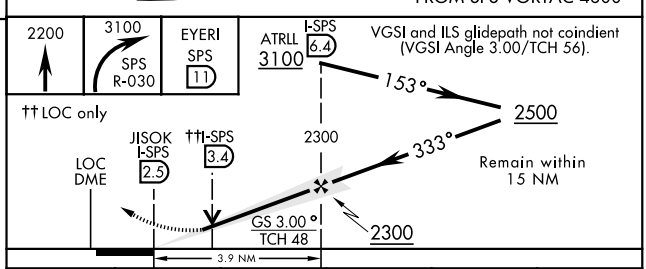

CATEGORY	A	B	C	D	E
S-ILS 33L *	1200-½ 200 (200-½)				
S-LOC/ ** DME 33L	1340-½ 340 (400-½)				
SIDESTEP 33C ***	1340-½ 351 (400-½)		1340-⅝ 351 (400-⅝)		
C CIRCLING†	1440-1 421 (500-1)	1480-1 461 (500-1)	1480-1½ 461 (500-1½)	2020-3 1001(1100-3)	2080-3 1061(1100-3)

WICHITA FALLS, TEXAS 33°59'N-98°30'W SHEPPARD AFB/WICHITA FALLS MUNI (KSPS)
Amdt 6 16JUL20
ILS or LOC/DME Y RWY 33L

SC-2, 08 OCT 2020 to 05 NOV 2020
SC-2, 08 OCT 2020 to 05 NOV 2020