WICHITA FALLS, TEXAS

HI-ILS or LOC/DME Z RWY 33L

SHEPPARD AFB/
WICHITA FALLS MUNI (KSPS)

JAL-454 [USAF]

LOC I-SPS	APCH CRS	Rwy ldg 33L	13,100	33C	10,002
109.7	333°	TDZE 33L	1000	33C	989
		Arpt Elev	1019		

DME required.

T * When ALS inop, increase CAT CDE vis to ¾ mile.
** When ALS inop, increase CAT CDE vis to 1 mile.
*** Circling not authorized W of Rwy 15R-33L.

MALSR A5

ALSF-1 A1

MISSED APPROACH: Climb and maintain 3300, intercept SHP TACAN R-335 to SHP R-335/9 DME (MEDSE) and hold.

ATIS ★	SHEPPARD APP CON	SHEPPARD TOWER ★	GND CON	CLNC DEL	ASR
132.05 269.9	118.2 269.025	119.75 (L) 279.525 (CTAF)	125.5 289.4	121.2 282.225	

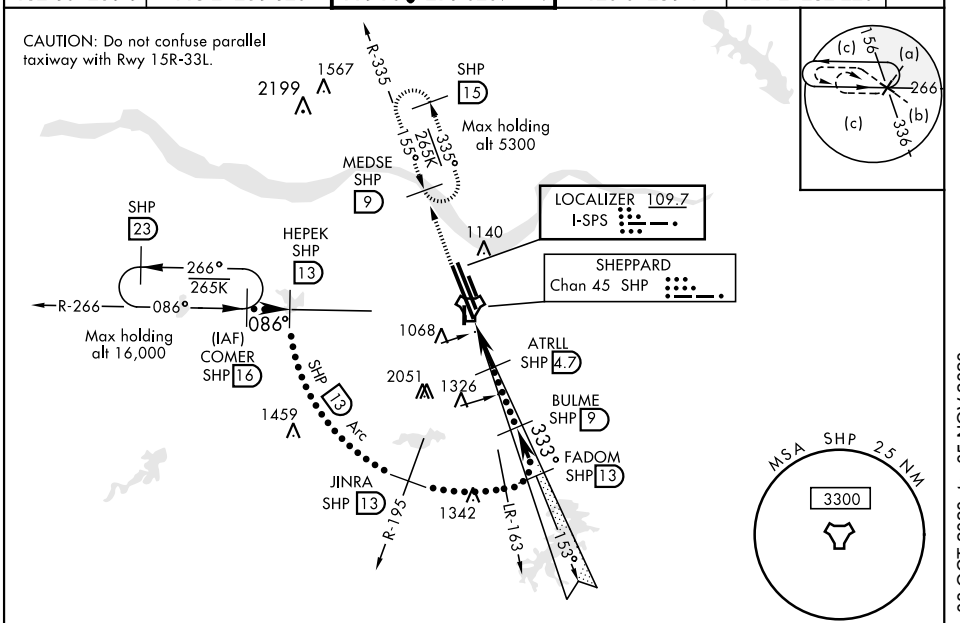

EMERG SAFE ALT 100 NM 4600

3300 Intcp SHP R-335	MEDSE SHP R-335 9

VGSI and ILS glidepath not coincident
(VGSI Angle 3.00/TCH 56).

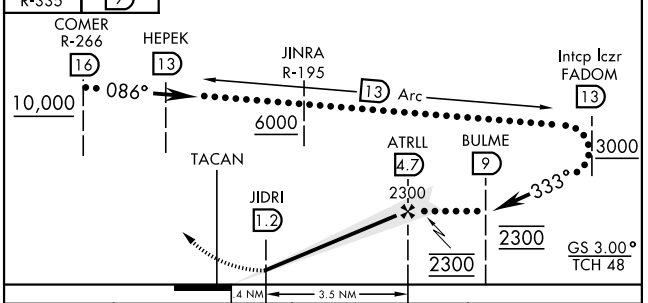

ELEV 1019

TDZE 33L 1000
TDZE 33C 989

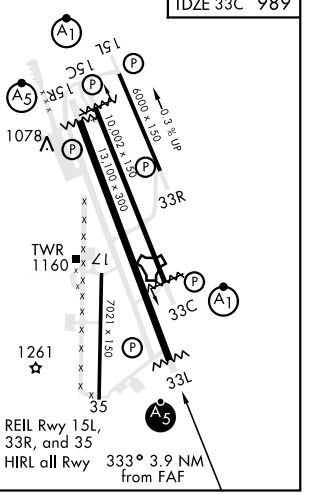

CATEGORY	C	D	E
S-ILS 33L *	1200-½ 200 (200-½)		
S-LOC 33L**	1340-½ 340 (400-½)		
SIDESTEP ** 33C	1340-⅝ 351 (400-⅝)		
*** C CIRCLING	1480-1½ 461 (500-1½)	2020-3 1001 (1100-3)	2080-3 1061 (1100-3)

SC-2, 08 OCT 2020 to 05 NOV 2020
SC-2, 08 OCT 2020 to 05 NOV 2020