OAK HARBOR, WASHINGTON

RNAV (GPS) RWY 32

AL-451 (USN) WHIDBEY ISLAND NAS (AULT FLD) (KNUW)

APCH CRS	Rwy ldg	8000
317°	TDZE	47
	Arpt Elev	47

* When ALS inop, increase vis to 1 3/8 miles.
** When ALS inop, increase CAT AB vis to 1 mile, CAT CD vis to 1 1/2 miles.

ALSF-2

MISSED APPROACH: Climb to 1200 then climbing left turn to 2000 direct JVOLK and hold.

ATIS	APP CON/DEP CON	TOWER	GND CON	CLNC DEL	ASR/PAR
134.15 281.5	118.2 285.65 W 120.7 270.8 E	127.9 340.2	121.75 336.4	135.1 379.9	

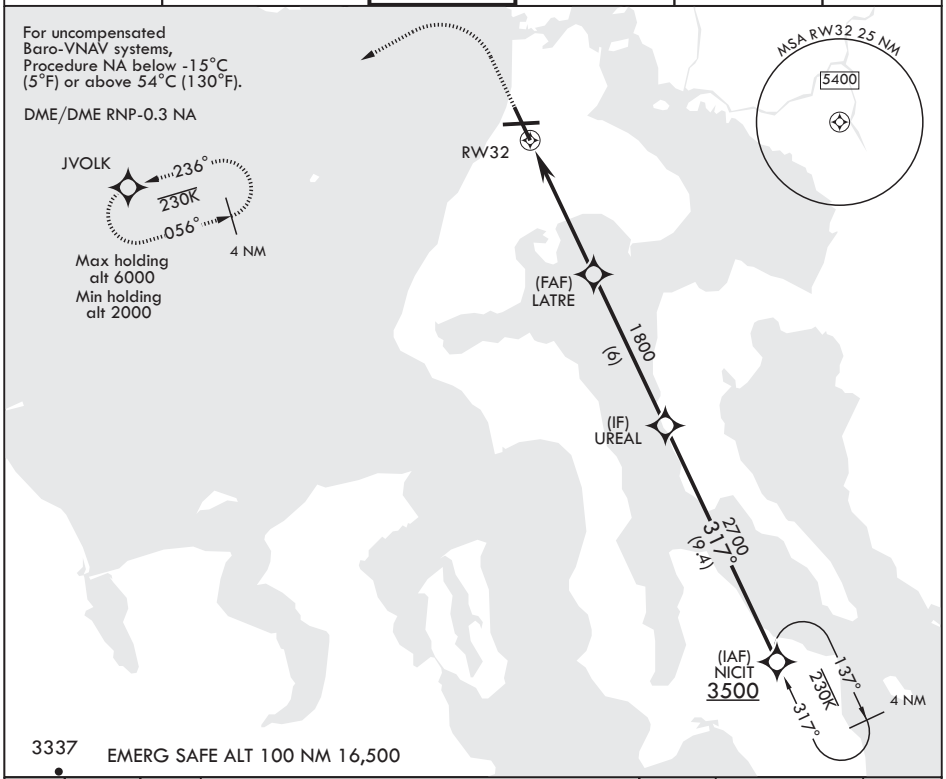

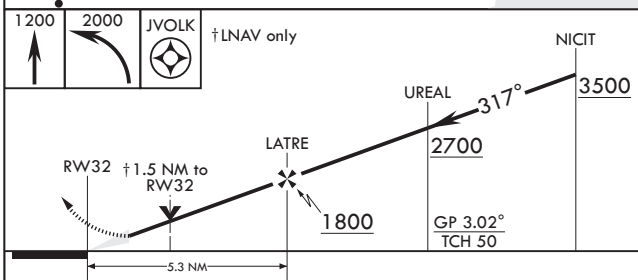

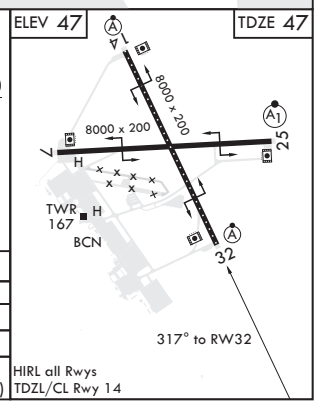

CATEGORY	A	B	C	D
LNAV/VNAV DA*	492-⅞ 445 (500-⅞)			
LNAV MDA**	580-½ 533 (600-½)		580-1 533 (600-1)	
C CIRCLING	700-1 653 (700-1)	800-1 753 (800-1)	900-2½ 853 (900-2½)	900-2¾ 853 (900-2¾)

HIRL all Rwys
TDZL/CL Rwy 14