FORT LEWIS, WASHINGTON

RNAV (GPS) RWY 33

APCH CRS	Rwy ldg	6124
331°	TDZE	301
	Arpt Elev	301

AL-413 (USA)

GRAY AAF (KGRF)

* Circling not authorized W of Rwy 15-33.

SSALR A3 — MISSED APPROACH: Climb to 2000 direct CIKRI and hold.

ATIS	SEATTLE APP CON/DEP CON	TOWER★	GND CON	CLNC DEL	PAR
124.65 306.2	120.1 290.9	119.325 (CTAF) 256.8	121.9 290.2	121.9 290.2	

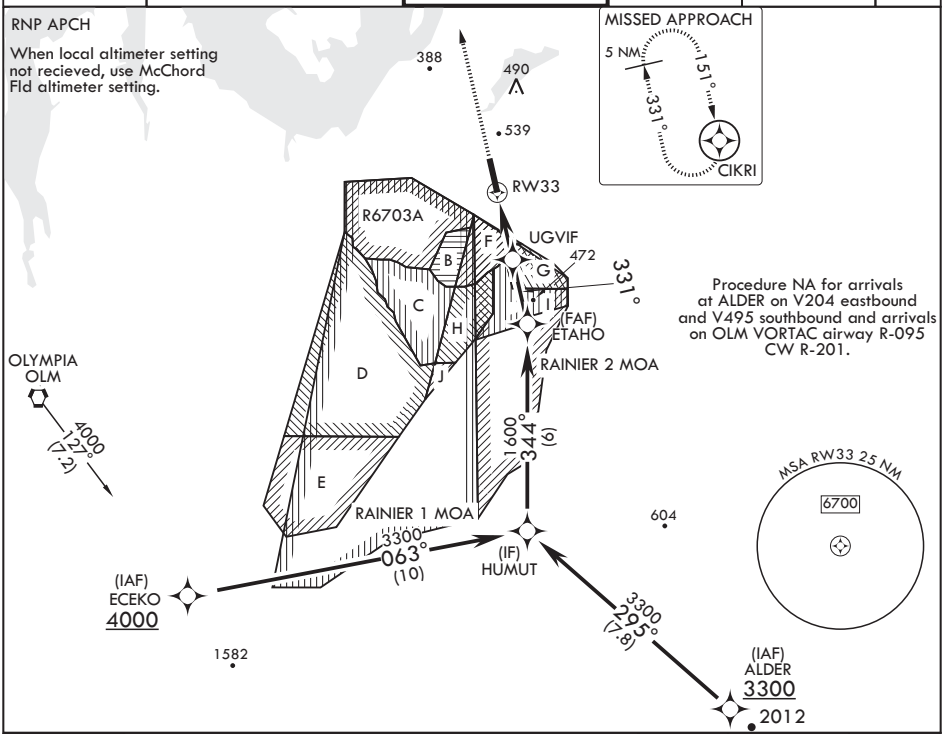

Procedure NA for arrivals at ALDER on V204 eastbound and V495 southbound and arrivals on OLM VORTAC airway R-095 CW R-201.

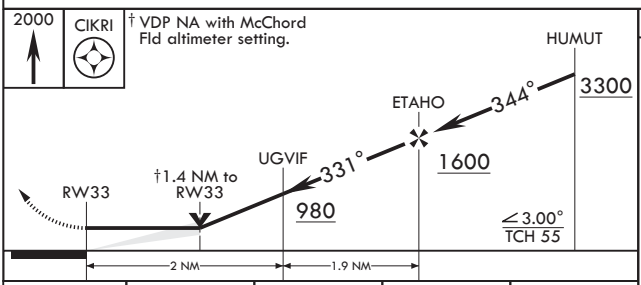

CATEGORY	A		B	C		D
LNAV MDA	800-½	499	(500-½)	800-1	499	(500-1)
C CIRCLING*	840-1	539	(600-1)	840-1½ 539 (600-1½)		920-2 619 (700-2)
MC CHORD FLD ALTIMETER SETTING MINIMUMS						
LNAV MDA	820-½	519	(600-½)	820-1	519	(600-1)
C CIRCLING*	860-1	559	(600-1)	860-1½ 559 (600-1½)		940-2 639 (700-2)

ELEV 301 TDZE 301

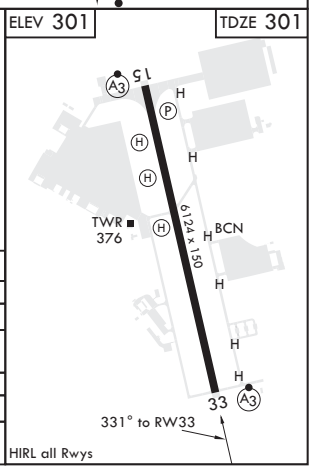

NW-1, 08 OCT 2020 to 05 NOV 2020

NW-1, 08 OCT 2020 to 05 NOV 2020