SUMTER, SOUTH CAROLINA

ILS or LOC Y RWY 22R

AL-409 [USAF]

SHAW AFB (KSSC)

LOC I-JWU	APCH CRS		22R	22L
108.7	223°	Rwy ldg	10,014	8014
		TDZE	240	235
		Arpt Elev	241	241

RADAR or DME Required.

T * When ALS inop, increase RVR to 40 and vis to ¾ mile.
** When ALS inop, increase CAT AB RVR to 55 and vis to 1 mile, CAT CDE vis to 1¼ miles.

ALSF-1

MISSED APPROACH: Climbing to 2000, intercept SSC TACAN R-223 to PINIE and hold.

ATIS ★	SHAW APP CON	SHAW TOWER ★	GND CON	CLNC DEL
132.125 270.1	125.4 318.1	126.65 254.25	126.1 275.8	126.1 275.8

Sidestep Rwy 22L: Terrain 239′ MSL, 200′ prior to threshold, 200′ right of course.

CAUTION: Localizer only, When Rwy 4L, 22L VGSI inop, circling to Rwy 4L, 22L NA at night.

USAF Only: When Rwy 22L VGSI inop, sidestep or circling to Rwy 22L at night requires approval from MAJCOM director of Ops or equivalent.

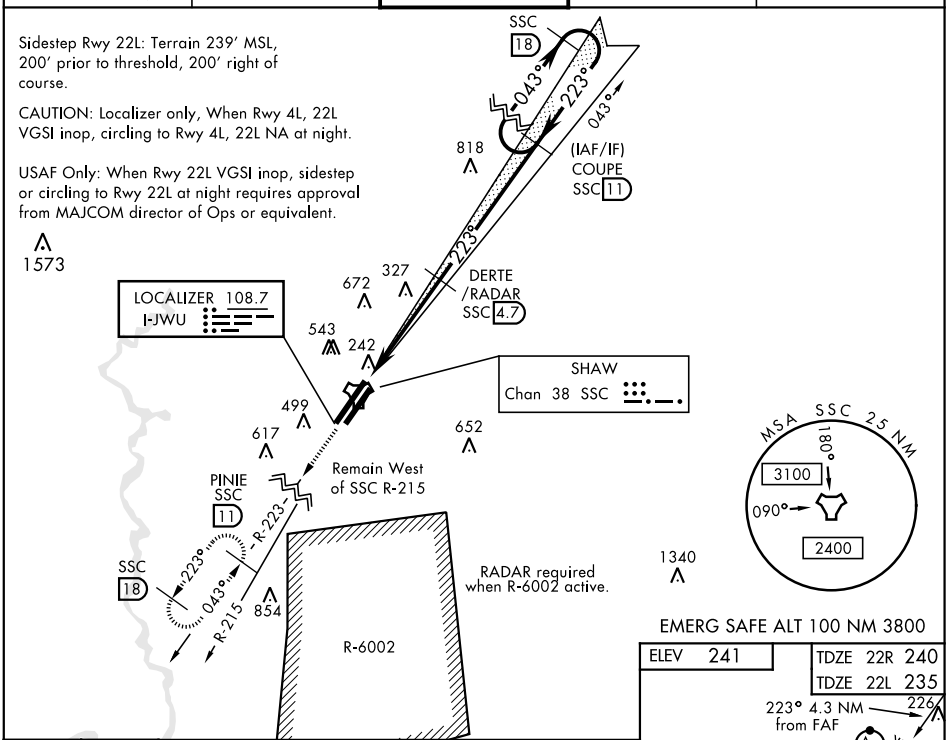

EMERG SAFE ALT 100 NM 3800

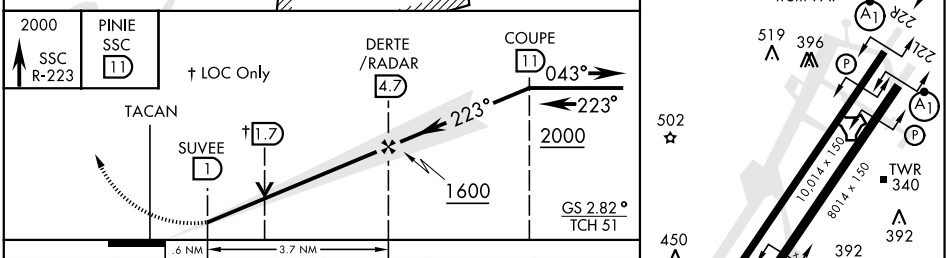

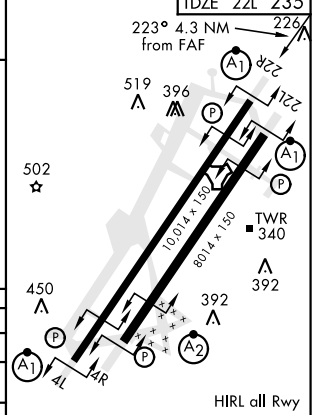

CATEGORY	A	B	C	D	E
S-ILS 22R *	440/24 200 (200-½)				
S-LOC 22R**	660/24 420 (500-½)		660/40 420 (500-¾)		
SIDESTEP ** 22L	660-1 425 (500-1)		660-1¼ 425 (500-1¼)		
C CIRCLING	820-1 579 (600-1)	880-1 639 (700-1)	1000-2¼ 759 (800-2¼)	1000-2½ 759 (800-2½)	1000-2¾ 759 (800-2¾)

FAF to MAP 3.7 NM					
Knots	60	90	120	150	180
Min:Sec	3:42	2:28	1:51	1:29	1:14

SE-2, 08 OCT 2020 to 05 NOV 2020

SUMTER, SOUTH CAROLINA

33° 58′N-80° 28′W

SHAW AFB (KSSC)

Amdt 1 10OCT19

ILS or LOC Y RWY 22R