SUMTER, SOUTH CAROLINA

HI-ILS or LOC Z RWY 4L

LOC I-SSC	APCH CRS		4L	4R
110.1	043°	Rwy ldg	10,014	8014
		TDZE	240	236
		Arpt Elev	241	241

JAL-409 [USAF]

SHAW AFB (KSSC)

RADAR or DME Required.

* When ALS inop, increase vis to 1⅝ miles.

ALSF-1 A1

MISSED APPROACH: Climbing to 2000, intercept SSC TACAN R-042 to GABLE and hold.

ATIS ★	SHAW APP CON	SHAW TOWER ★	GND CON	CLNC DEL
132.125 270.1	125.4 318.1	126.65 254.25	126.1 275.8	126.1 275.8

CAUTION: When Rwy 22L VGSI inop, circling to Rwy 22L NA at night. Terrain 239′ MSL, 200′ prior to threshold, 200′ right of course.

USAF Only: When VGSI inop, straight-in Rwy 4L authorized at night with MAJCOM A3 approval.

CAUTION: When VGSI inop, procedure NA at night.

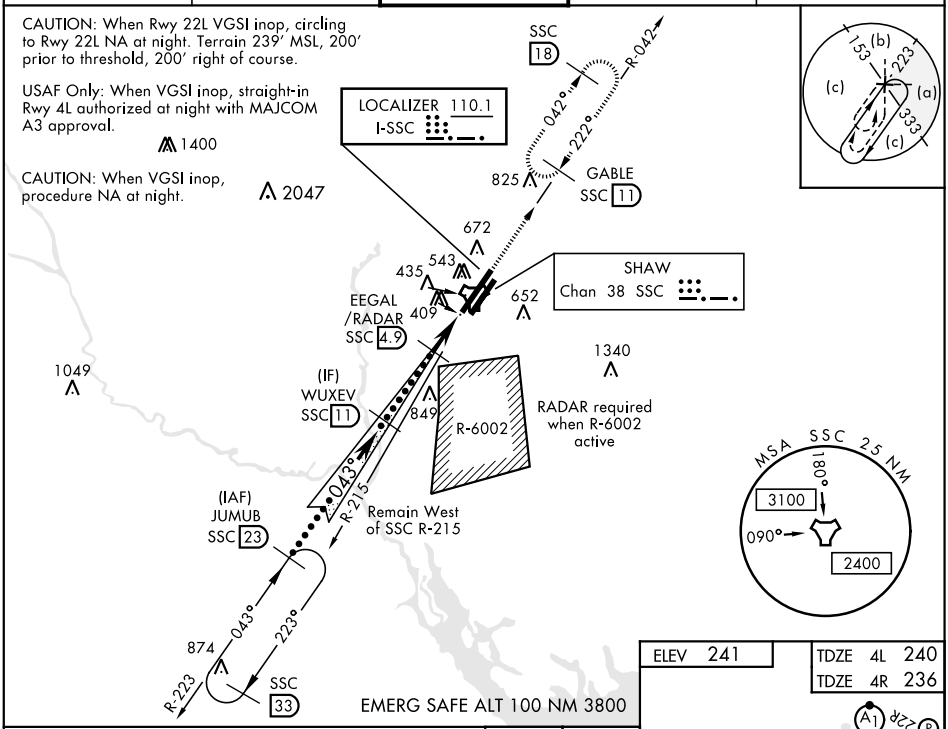

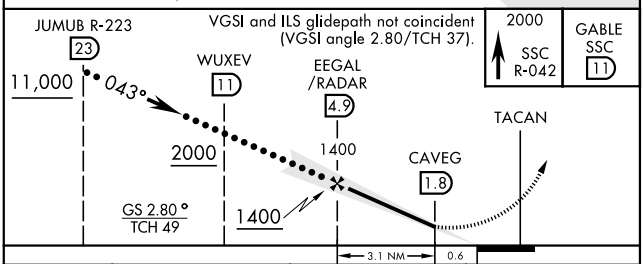

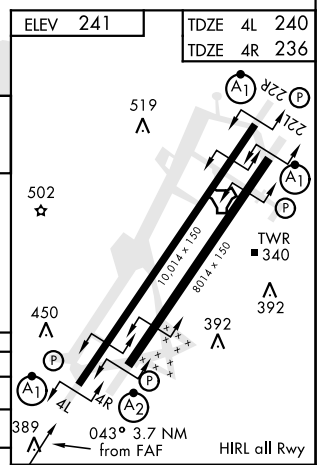

CATEGORY	C	D	E
S-ILS 4L *	490/50	250	(300-1)
S-LOC 4L *	780/55	540	(600-1)
SIDESTEP * 4R	780-1⅜	544	(600-1⅜)
C CIRCLING	1000-2¼ 759 (800-2¼)	1000-2½ 759 (800-2½)	1000-2¾ 759 (800-2¾)

FAF to MAP 3.1 NM					
Knots	120	140	160	180	200
Min:Sec	1:33	1:20	1:10	1:02	0:56

SE-2, 08 OCT 2020 to 05 NOV 2020

SE-2, 08 OCT 2020 to 05 NOV 2020

SUMTER, SOUTH CAROLINA 33° 58′N-80° 28′W SHAW AFB (KSSC)

Amdt 1 10OCT19

HI-ILS or LOC Z RWY 4L