SIOUX FALLS, SOUTH DAKOTA

HI-ILS RWY 21

LOC I-JOU	APCH CRS	Rwy ldg	8999
111.1	210°	THRE	1430
		Arpt Elev	1430

JAL-396 [USAF]

SIOUX FALLS/JOE FOSS FIELD (KFSD)

T * When ALS inop, increase RVR to 40 and vis to ¾ miles.
** When ALS inop, increase CAT CD vis to 1⅜ miles, CAT E vis to 1⅝ miles.

MALSR A5

MISSED APPROACH: Climb to 3400 then climbing right turn to 5000 via heading 300° and FSD R-269 to FRYRE 15 DME and hold.

ATIS	SIOUX FALLS APP CON	SIOUX FALLS TOWER ★	GND CON	ASR
126.6	125.8 126.9 353.6	118.3 L 257.8	121.9 348.6	

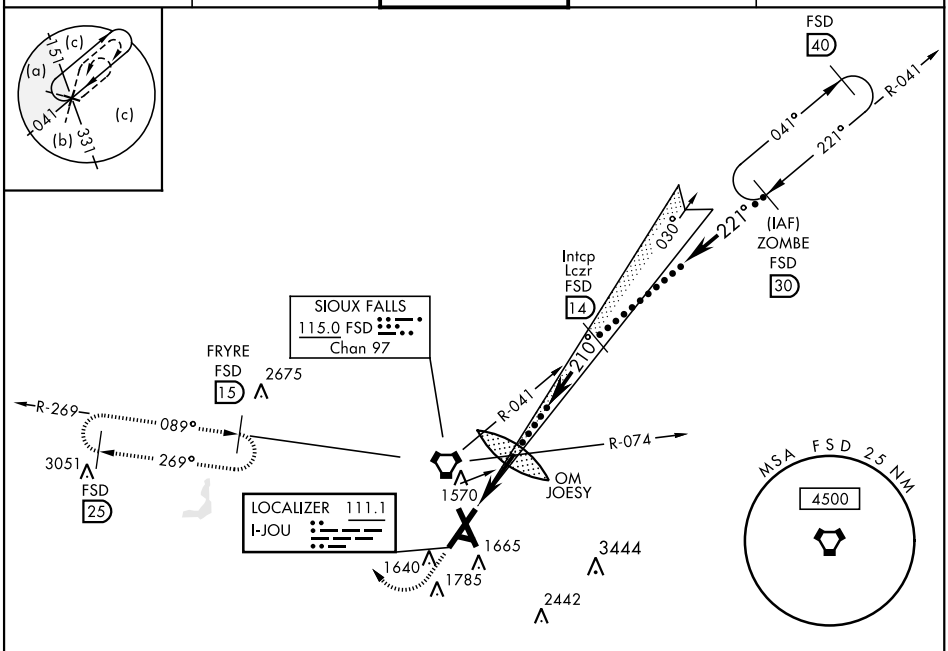

EMERG SAFE ALT 100 NM 4600

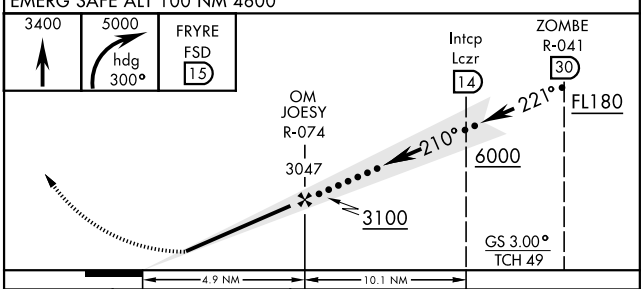

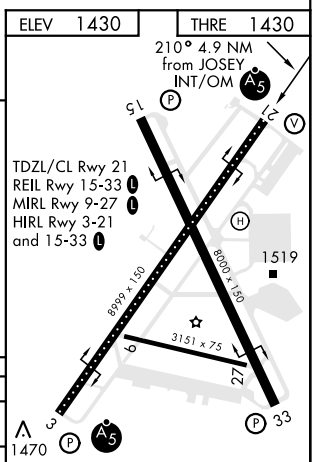

CATEGORY	C	D	E
S-ILS 21*	1630/18 200 (200-½)		1630/24 200 (200-½)
S-LOC 21**	1920/50 490 (500-1)		1920/60 490 (500-1⅛)
CIRCLING	1980-1½ 550 (600-1½)	2040-2 610 (700-2)	2300-3 870 (900-3)

FAF to MAP 4.9 NM					
Knots	120	140	160	180	200
Min:Sec	2:27	2:06	1:50	1:38	1:28

NC-1, 08 OCT 2020 to 05 NOV 2020
NC-1, 08 OCT 2020 to 05 NOV 2020