BOSSIER CITY, LOUISIANA

TACAN Y RWY 33

TACAN BAD Chan 105	APCH CRS 323°	Rwy ldg 11,758 THRE 161 Arpt Elev 165	AL-391 [USAF]	BARKSDALE AFB (KBAD)

* When ALS inop, increase CAT AB RVR to 55 and vis to 1 mile, CAT CDE vis to 1⅜ miles.
** Circling not authorized W of Rwy.

ALSF-1

MISSED APPROACH: Climb to 4000 via BAD R-338 direct CELLA and hold.

ATIS	SHREVEPORT APP CON	BARKSDALE TOWER	GND CON	ASR
307.025	320°-152° 123.75 360.725 153°-319° 119.9 335.55	128.25 278.3	121.8 253.5	

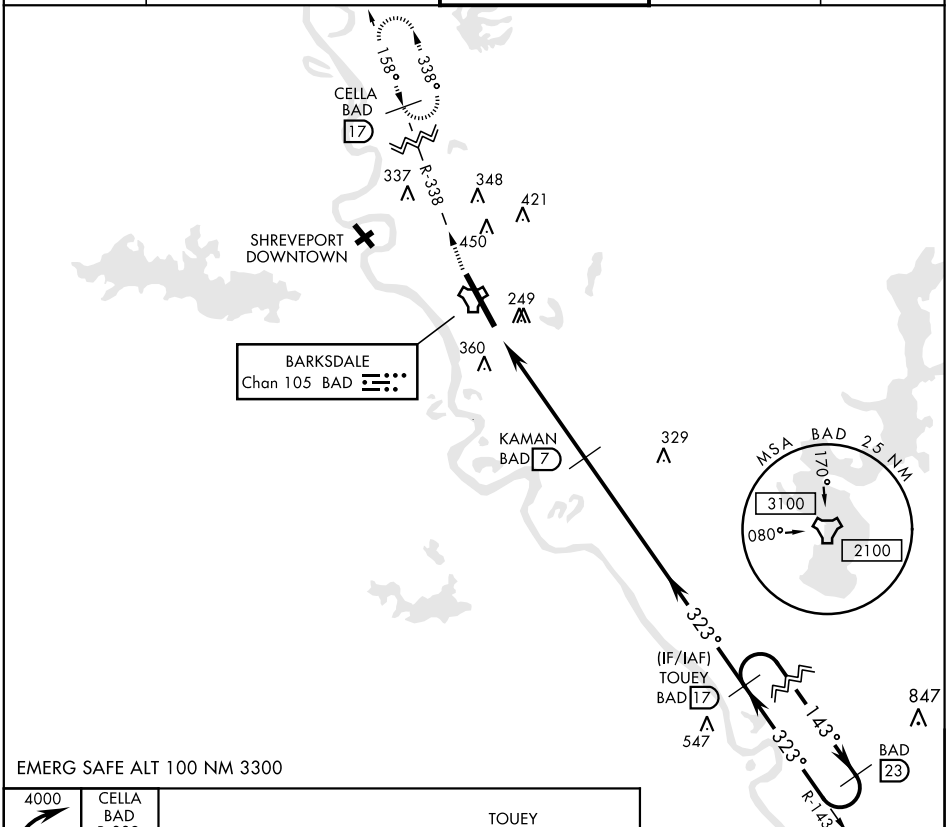

EMERG SAFE ALT 100 NM 3300

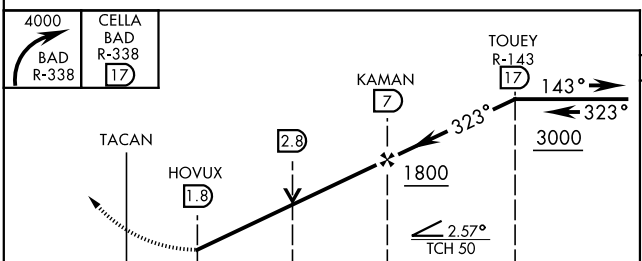

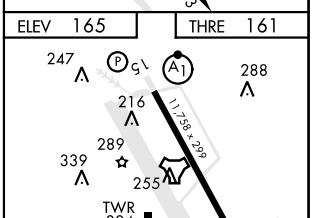

CATEGORY	A	B	C	D	E
S-33 *	640/24 479 (500-½)		640/50 479 (500-1)		
C CIRCLING **	NOT AUTHORIZED			760-2 595 (600-2)	780-2¼ 615 (700-2¼)

HIRL Rwy 15-33 323° to TACAN

SC-4, 08 OCT 2020 to 05 NOV 2020