BOSSIER CITY, LOUISIANA

HI-ILS or LOC Z RWY 33

LOC I-BAD	APCH CRS	Rwy ldg 11,758 THRE 161 Arpt Elev 165
109.9	329°	

JAL-391 [USAF]

BARKSDALE AFB (KBAD)

*When ALS inop, increase CAT CDE RVR to 40 and vis to ¾ mile.
**When ALS inop, increase CAT CDE RVR to 60 and vis to 1⅛ miles.
***Circling not authorized W of Rwy.

ALSF-1

MISSED APPROACH: Climb to 3100 direct to EIC VORTAC and hold.

ATIS	SHREVEPORT APP CON	BARKSDALE TOWER	GND CON	ASR
307.025	320°-152° 123.75 360.725 153°-319° 119.9 335.55	128.25 278.3	121.8 253.5	

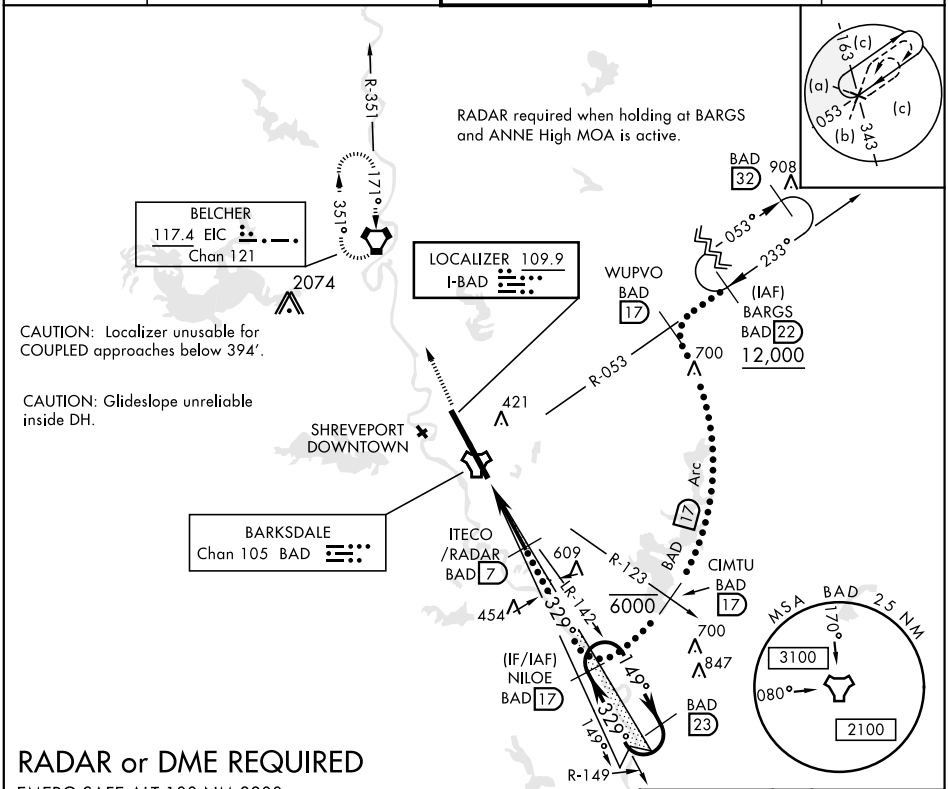

RADAR or DME REQUIRED

EMERG SAFE ALT 100 NM 3300

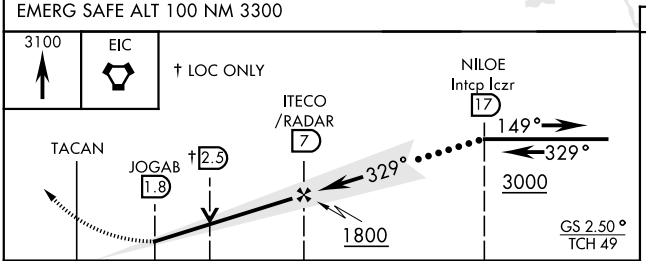

ELEV 165 THRE 161

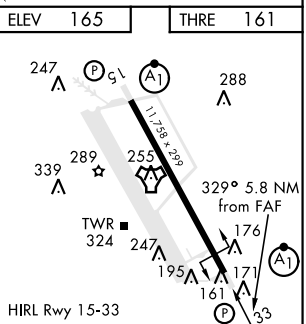

CATEGORY	C	D	E
S-ILS 33*	361/24 200 (200-½)		
S-LOC 33**	560/35 399 (400-⅝)		
C *** CIRCLING	NOT AUTHORIZED	760-2 595 (600-2)	780-2¼ 615 (700-2¼)

FAF to MAP 5.3 NM					
Knots	120	140	160	180	200
Min:Sec	2:36	2:14	1:57	1:44	1:34

BOSSIER CITY, LOUISIANA 32°30'N-93°40'W BARKSDALE AFB (KBAD)

Amdt 5 25JUN15

HI-ILS or LOC Z RWY 33

SC-4, 08 OCT 2020 to 05 NOV 2020