GLS RWY 4R

NEWARK LIBERTY INTL (EWR)

GBAS	APP CRS	Rwy ldg	8810
CH 21083	039°	TDZE	11
G04B		Apt Elev	17

RNP APCH. GPS required.

NA

Autopilot coupled approach NA below 211.

ALSF-2

MISSED APPROACH: Climb to 600 then climbing right turn to 3000 direct TEB VOR/DME and hold, continue climb-in-hold in 3000.

D-ATIS	NEW YORK APP CON	NEWARK TOWER	GND CON	CLNC DEL	CPDLC
115.7 134.825	128.55 379.9	118.3 257.6	121.8	118.85	

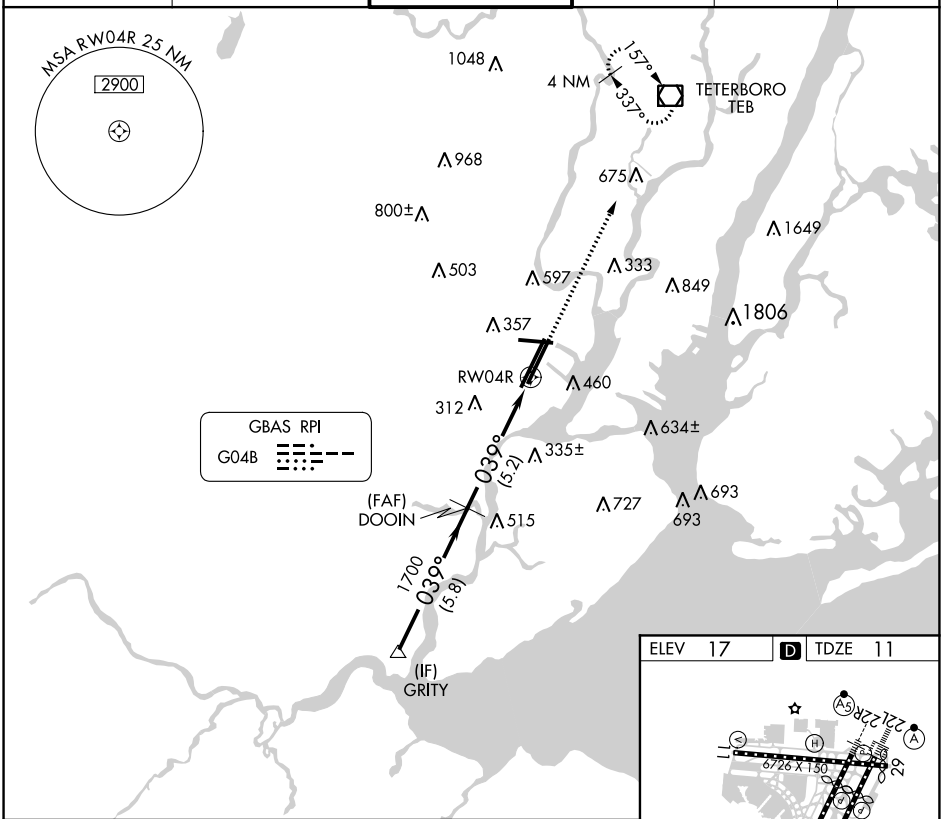

VGSI and GLS glidepath not coincident (VGSI Angle 2.95/TCH 71).

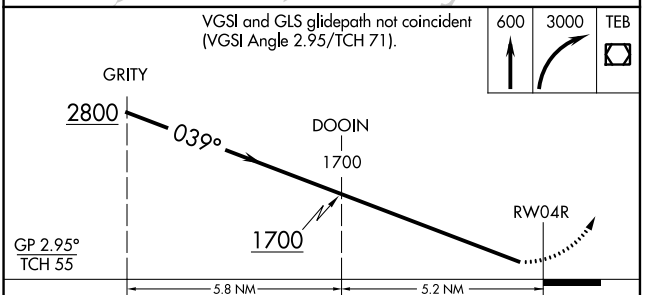

CATEGORY	A	B	C	D
GLS DA	211/18 200 (200-½)			

ELEV 17 D TDZE 11

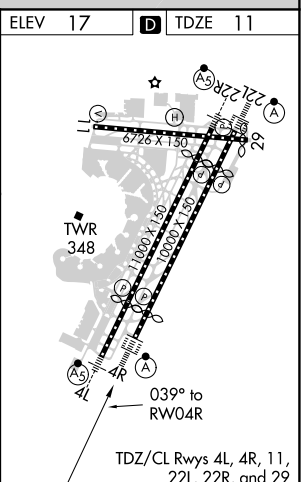

TDZ/CL Rwys 4L, 4R, 11, 22L, 22R, and 29
REIL Rwys 11, 22R, and 29
HIRL Rwys 4L-22R, 4R-22L, and 11-29

NE-2, 08 OCT 2020 to 05 NOV 2020

NE-2, 08 OCT 2020 to 05 NOV 2020