ILS or LOC RWY 18

MYRTLE BEACH INTL (MYR)

LOC/DME I-MYR	APP CRS	Rwy ldg	9503
109.5	177°	TDZE	23
Chan 32		Apt Elev	25

DME required. For inop ALS, increase S-ILS 18 Cat E visibility to RVR 4000 and S-LOC 18 Cats C/D/E visibility to RVR 5500.
** RVR 1800 authorized with use of FD or AP or HUD to DA.

MALSR

MISSED APPROACH: Climb to 800 then climbing right turn to 3000 on heading 235° and CRE VORTAC R-234 to PLANN/24 DME and hold.

ATIS	MYRTLE BEACH APP CON ★	MYRTLE BEACH TOWER ★	GND CON	CLNC DEL	UNICOM
123.925	(171° - 321°) 127.4 257.95 (322° - 170°) 119.2 350.3	128.45 (CTAF) L 259.3	120.3 275.8	120.3	122.95

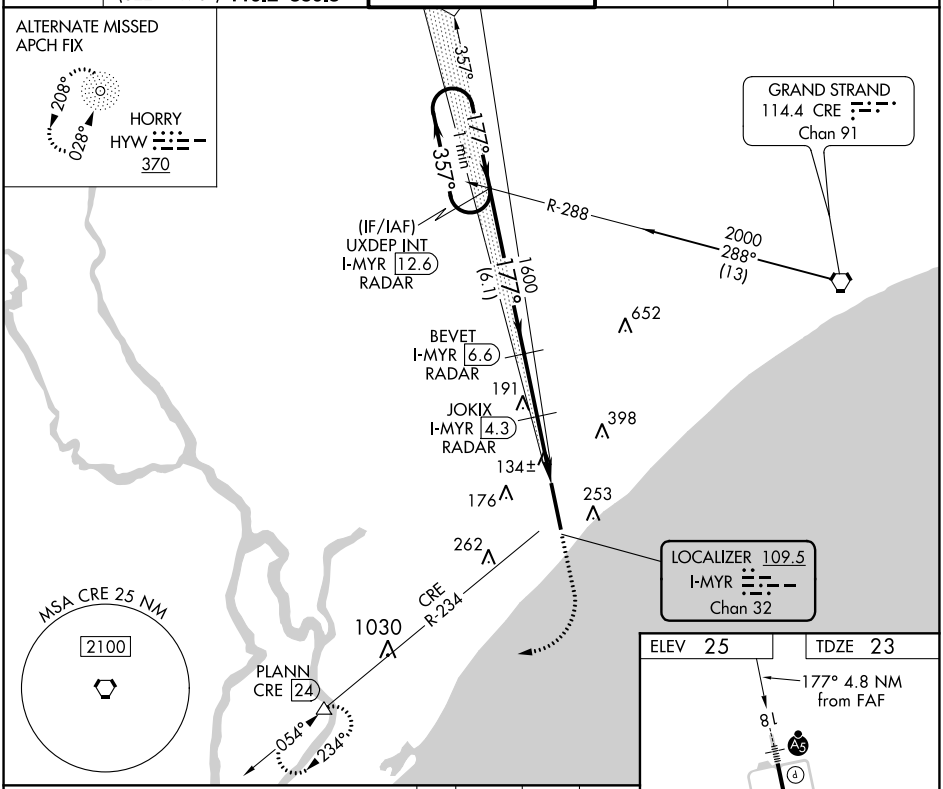

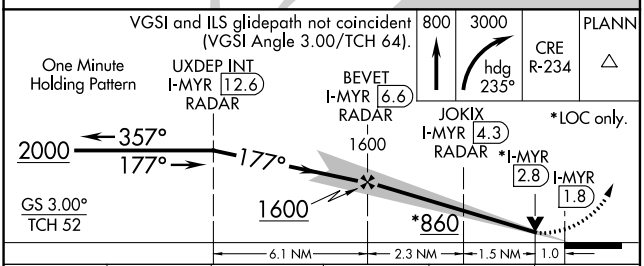

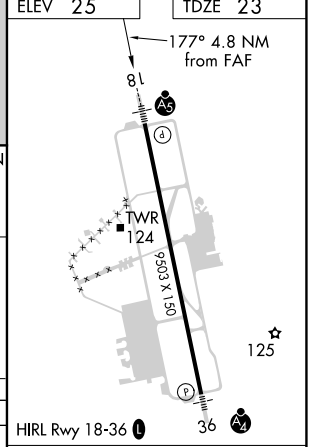

CATEGORY	A	B	C	D	E
S-ILS 18**	223/24 200 (200-½)				
S-LOC 18	400/24 377 (400-½)		400/35 377 (400-⅝)		
C CIRCLING	560-1 535 (600-1)		740-2 715 (800-2)	740-2¼ 715 (800-2¼)	740-2½ 715 (800-2½)

FAF to MAP 4.8 NM					
Knots	60	90	120	150	180
Min:Sec	4:48	3:12	2:24	1:55	1:36

SE-2, 08 OCT 2020 to 05 NOV 2020

SE-2, 08 OCT 2020 to 05 NOV 2020