RNAV (GPS)-D

MISSOULA INTL (MSO)

APP CRS	Rwy ldg	N/A
339°	TDZE	N/A
	Apt Elev	3206

RNP Apch.

Circling NA for Cats C and D northeast of Rwy 12-30.

-12°C

MISSED APPROACH: Climbing left turn to 9600 direct WENKE and on track 277° to LIBRE and hold, continue climb-in-hold to 9600.

ATIS	SPOKANE APP CON ★	MISSOULA TOWER ★	GND CON	UNICOM
126.65	124.9 298.95	118.4 (CTAF) L 377.175	121.9	122.95

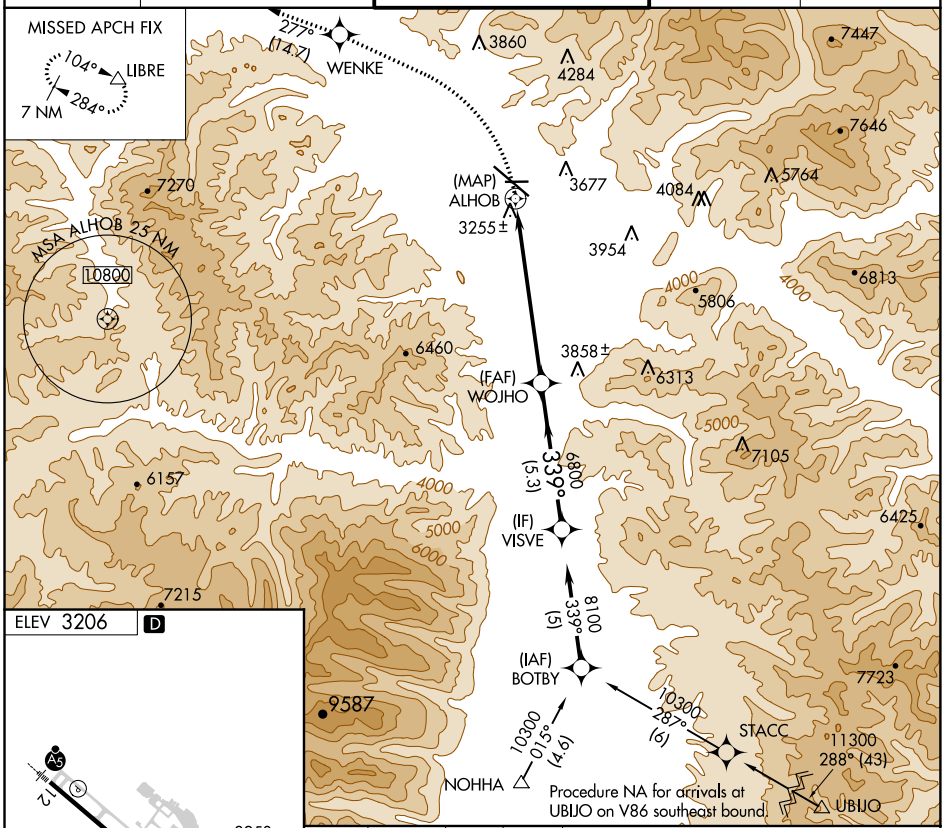

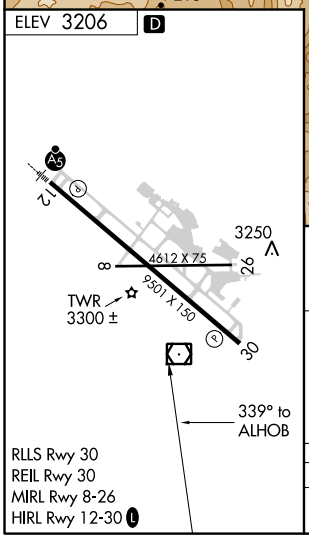

RLLS Rwy 30
REIL Rwy 30
MIRL Rwy 8-26
HIRL Rwy 12-30 L

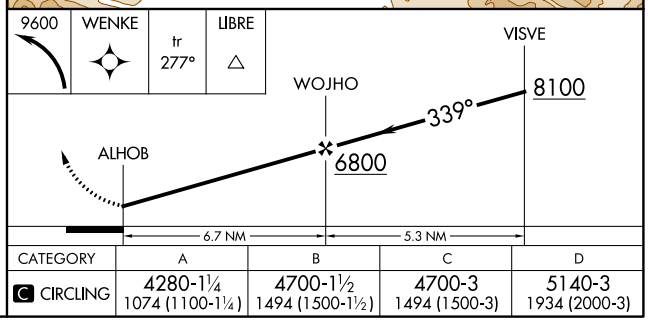

CATEGORY	A	B	C	D
C CIRCLING	4280-1¼ 1074 (1100-1¼)	4700-1½ 1494 (1500-1½)	4700-3 1494 (1500-3)	5140-3 1934 (2000-3)

NW-1, 08 OCT 2020 to 05 NOV 2020

NW-1, 08 OCT 2020 to 05 NOV 2020