


DVALL THREE ARRIVAL


MIAMI APP CON
120.5 350.225
FLL D-ATIS
135.0
MIA D-ATIS
119.15

LA BELLE
110.4 LBV 
Chan 41

POMPANO BEACH
AIR PARK

FORT LAUDERDALE EXECUTIVE

FORT LAUDERDALE-
HOLLYWOOD INTL

DOLPHIN
113.9 DHP 
Chan 86
N25°48.00' - W80°20.94'

MIAMI-
OPA LOCKA
EXECUTIVE

WEVER
N25°33.14' - W80°54.82'
**TURBOJET VERTICAL NAVIGATION
PLANNING INFORMATION**

Miami Intl landing East: Expect clearance
to cross at 10000' and 250K.
Miami Intl landing West: Expect clearance
to cross at 14000' and 250K.

MIAMI INTL

MIAMI
EXECUTIVE

HOMESTEAD ARB

DVALL
N25°30.88'
W80°59.94'

2000
068°
(5)


FAMIN
N25°35.14'
W80°50.30'

CARNU
N25°08.30'
W81°19.54'


5000
037°
(29)

5000
009°
(48)

2000
037°
(42)

MARATHON
260 MTH 
N24°42.71' - W81°05.72'
L-23, H-8

NOTE: MARATHON TRANSITION:
ATC Assigned only.

KEY WEST
113.5 EYW 
Chan 82
N24°35.15' - W81°48.03'
L-21-23, H-8

NOTE: DME required.
NOTE: RADAR required.
NOTE: Chart not to scale.

KEY WEST TRANSITION (EYW.DVALL3): From over EYW VORTAC on EYW R-037
to DVALL INT. Thence. . . .

MARATHON TRANSITION (MTH.DVALL3): From over MTH NDB on bearing 009° to
DVALL INT. Thence. . . .

. . . .From over DVALL INT via DHP R-248 to DHP VORTAC. Expect RADAR vectors to
final approach course after FAMIN INT.

DVALL THREE ARRIVAL

SE-3, 08 OCT 2020 to 05 NOV 2020

SE-3, 08 OCT 2020 to 05 NOV 2020