LOC/DME BC-C
HELENA RGNL (HLN)

LOC I-HLN	APP CRS	Rwy ldg	N/A
110.1	087°	TDZE	N/A
		Apt Elev	3877

Circling to Rwy 5, 35 NA at night. When local altimeter setting not received, procedure NA. Visibility reduction by helicopters NA. DME from HLN VORTAC simultaneous reception of I-HLN and HLN DME required. When VGSI inop, Circling to Rwy 9, 23 NA at night.

-17°C

MISSED APPROACH: Climbing left turn to 9300 on HLN VORTAC R-336 to WOKEN INT and hold.

ATIS	HELENA APP CON ★	HELENA TOWER ★	GND CON	UNICOM
120.4	119.5 229.4	118.3 (CTAF) L 257.8	121.9	122.95

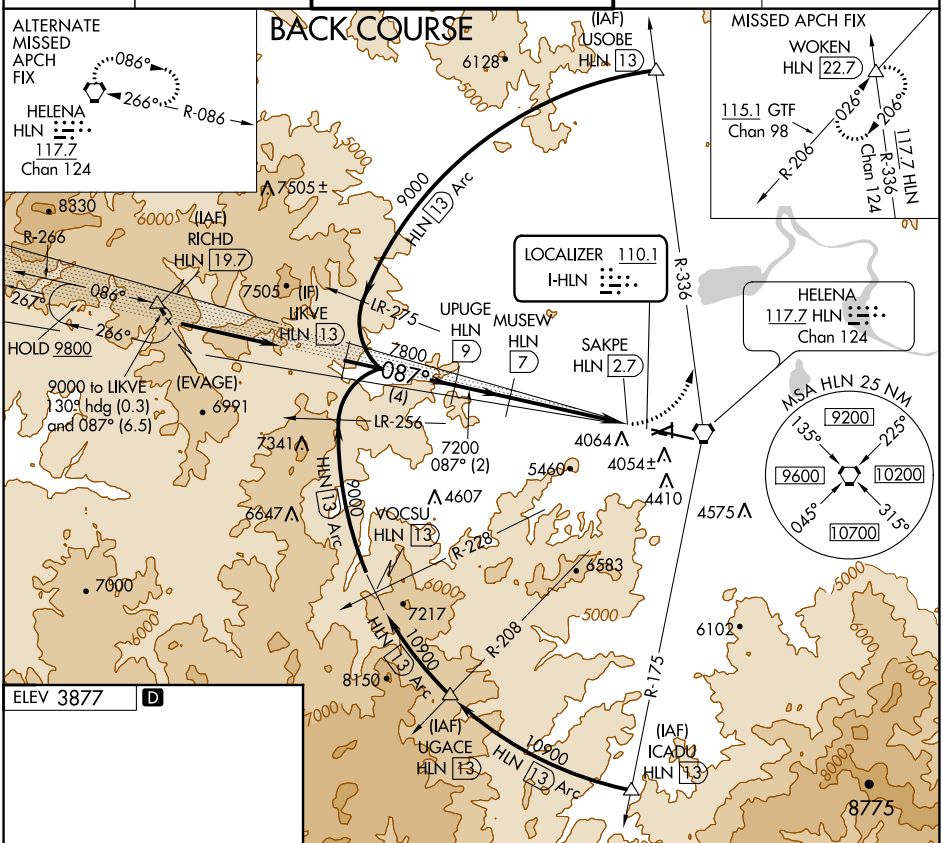

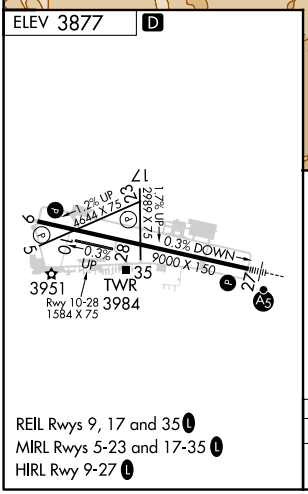

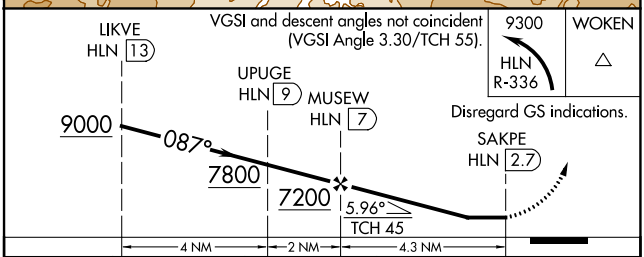

REIL Rwys 9, 17 and 35 L
MIRL Rwys 5-23 and 17-35 L
HIRL Rwy 9-27 L

CATEGORY	A	B	C	D
C CIRCLING	5140-1¼ 1263 (1300-1¼)	5140-1½ 1263 (1300-1½)	5920-3 2043 (2100-3)	NA

NW-1, 08 OCT 2020 to 05 NOV 2020

NW-1, 08 OCT 2020 to 05 NOV 2020