ENID, OKLAHOMA

VOR/DME or TACAN RWY 35L

VORTAC END 115.4 Chan 101	APCH CRS 003°	Rwy ldg 9217 TDZE 1307 Arpt Elev 1307	AL-135 [USAF]	VANCE AFB (KEND)

* When ALS inop, increase CAT ABCDE vis to 1 mile.
** Circling not authorized at night to Rwy 35R.

SALS A2

MISSED APPROACH: Climb to 4000, intercept END VORTAC R-356 to FILIE and hold.

ATIS ★	VANCE APP CON	VANCE TOWER ★	GND CON	CLNC DEL
115.4 263.15	125.45 388.2 EAST 126.75 346.325 WEST	124.05 259.1	121.8 289.4	225.4

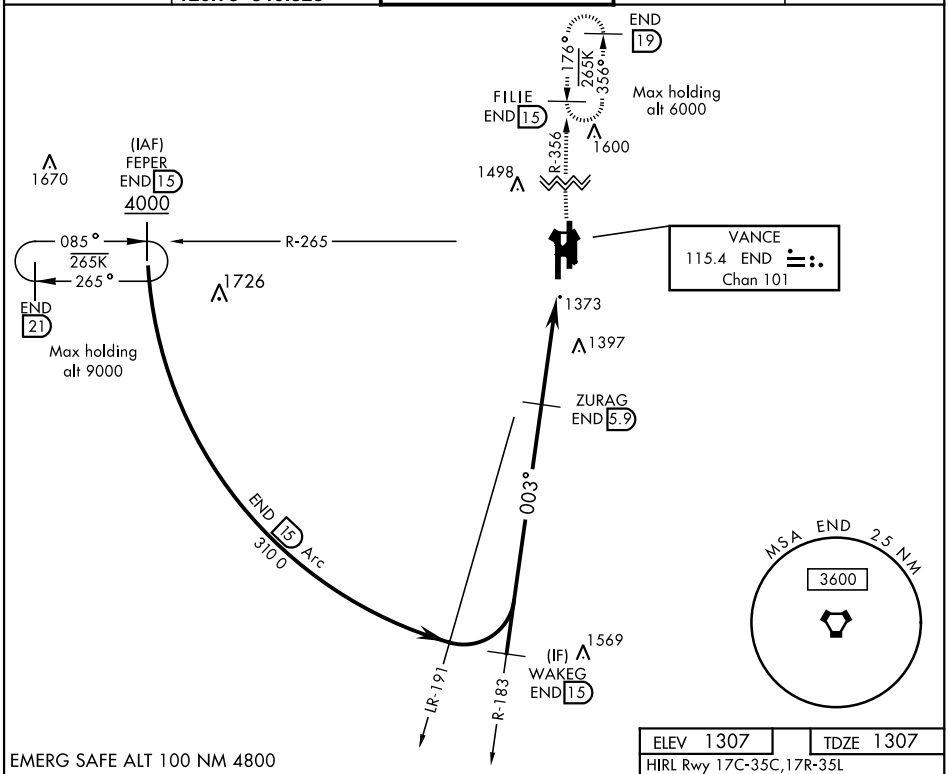

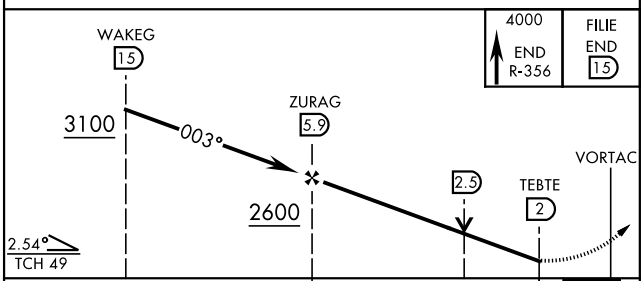

CATEGORY	A	B	C	D	E
S-35L*	1680-1		373	(400-1)	
C CIRCLING**	1760-1	453 (500-1)	1820-1½ 513 (600-1½)	1920-2 613 (700-2)	2300-3 993 (1000-3)

ELEV 1307 | TDZE 1307

HIRL Rwy 17C-35C,17R-35L
MIRL Rwy 17L-35R
REIL Rwy 17L

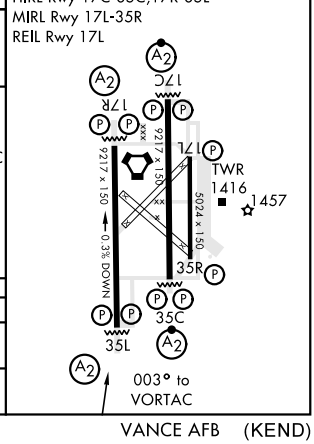

ENID, OKLAHOMA 36° 20′N-97° 55′W VANCE AFB (KEND)

Amdt 4 12SEP19

VOR/DME or TACAN RWY 35L

SC-1, 08 OCT 2020 to 05 NOV 2020