ENID, OKLAHOMA

VOR/DME-A

VORTAC END 115.4 Chan 101	APCH CRS 314°	Rwy ldg N/A TDZE N/A Arpt Elev 1307

AL-135 [USAF]

VANCE AFB (KEND)

* Circle to remain East of Rwy 35R/17L extended centerline unless directed otherwise by ATC. Circling NA at night to Rwy 35R.

† MISSED APPROACH: Immediate climbing right turn to 4000 via heading 353° to JOMTA and hold.

ATIS ★	VANCE APP CON	VANCE TOWER ★	GND CON	CLNC DEL
115.4 263.15	125.45 388.2 EAST 126.75 346.325 WEST	124.05 259.1	121.8 289.4	225.4

† Missed approach requires use of RNAV or ATC radar monitoring.

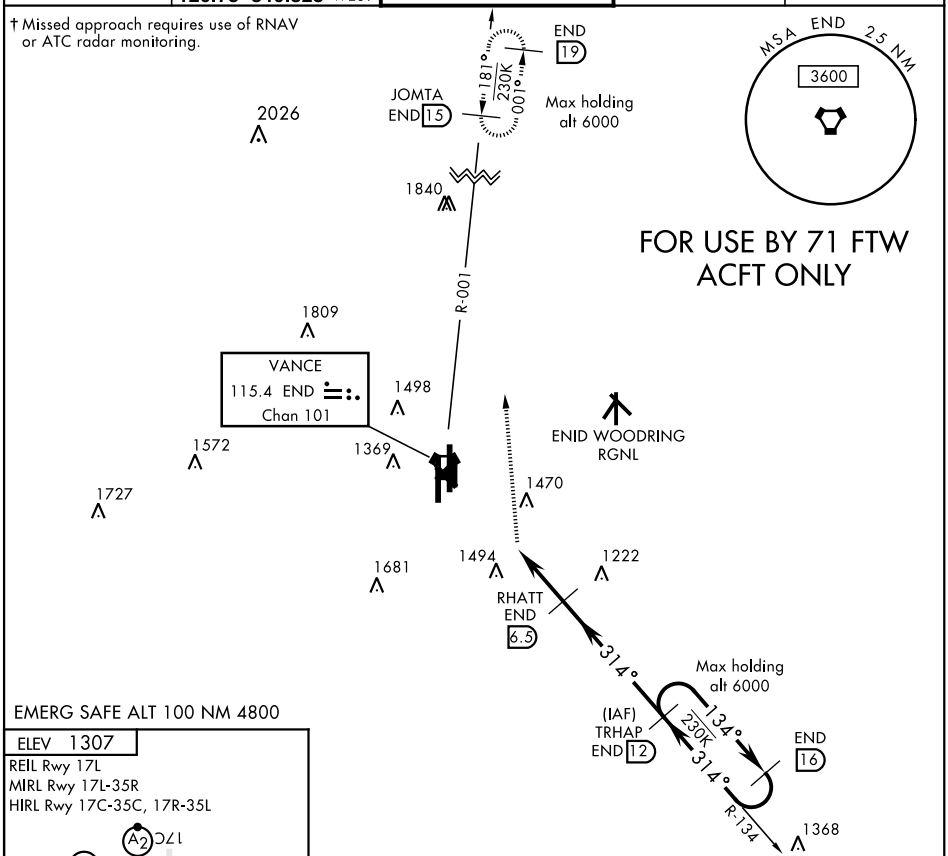

EMERG SAFE ALT 100 NM 4800

ELEV 1307

REIL Rwy 17L

MIRL Rwy 17L-35R

HIRL Rwy 17C-35C, 17R-35L

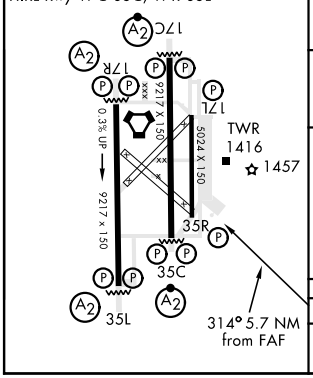

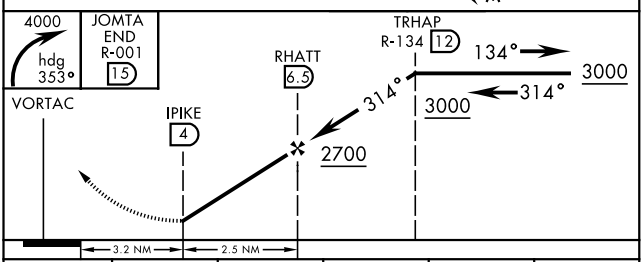

CATEGORY	A	B	C	D	E
* C CIRCLING	1780-4	473 (500-4)	NOT AUTHORIZED		

ENID, OKLAHOMA 36°20′N-97°55′W VANCE AFB (KEND)

Amdt 4 06FEB14

VOR/DME-A

SC-1, 08 OCT 2020 to 05 NOV 2020

SC-1, 08 OCT 2020 to 05 NOV 2020