APP CRS	Rwy ldg	7205
024°	TDZE	5918
	Apt Elev	5918

RNAV (GPS) RWY 3
CORTEZ MUNI (CEZ)

RNP APCH.

Rwy 3 helicopter visibility reduction below ¾ SM NA.

MISSED APPROACH: Climb to 9800 direct CEZ VOR/DME and on track 313° to YURVE and hold.

ASOS	DENVER CENTER	UNICOM
135.625	118.575 348.7	122.8 (CTAF) L

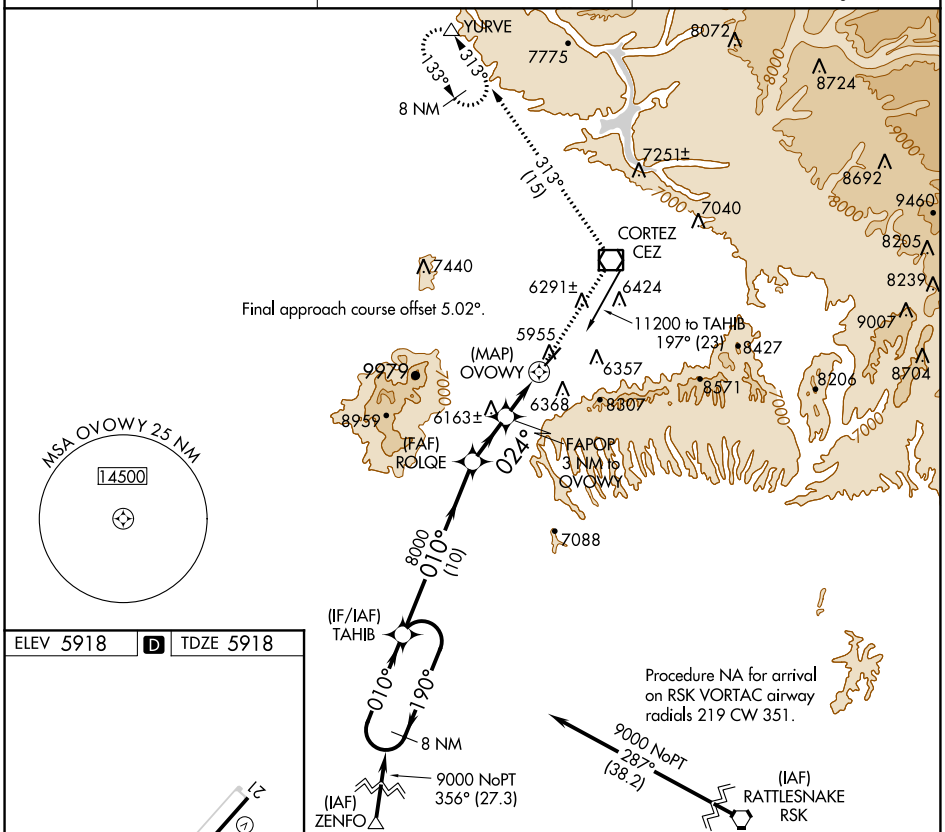

ELEV 5918 D TDZE 5918

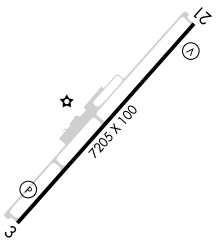

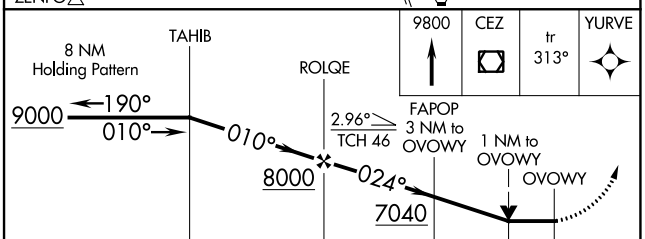

CATEGORY	A	B	C	D
LNAV MDA	6440-1 522 (600-1)		6440-1½ 522 (600-1½)	

REIL Rwys 3 and 21 L
MIRL Rwy 3-21 L

SW-1, 08 OCT 2020 to 05 NOV 2020

SW-1, 08 OCT 2020 to 05 NOV 2020