COCOA BEACH, FLORIDA

TACAN RWY 21

TACAN COF Chan 97	APCH CRS 217°	Rwy ldg 9003 TDZE 8 Arpt Elev 8

AL-38 [USAF]

PATRICK AFB (KCOF)

* When Rwy 29 VGSI inop, circling to Rwy 29 NA at night. Circling not authorized W of Rwy 3-21.

† MISSED APPROACH: Climb to 900, then climbing left turn to 3000, intercept the COF R-110 outbound to ZEVEX and hold, continue climb in hold to 3000.

ATIS *	ORLANDO APP CON	PATRICK TOWER *	GND CON	CLNC DEL
119.175 273.5	132.65 281.425	133.75 269.375	124.35 335.8	118.4 289.4

** When VGSI inop, procedure NA at night.
USAF only: When VGSI inop, straight-in Rwy 21 authorized at night with MAJCOM A3 approval.

CAUTION: Road 12′ AGL/28′ MSL, 756′ from threshold, 952′ left of course.

† Missed approach requires use of RNAV or ATC RADAR monitoring.

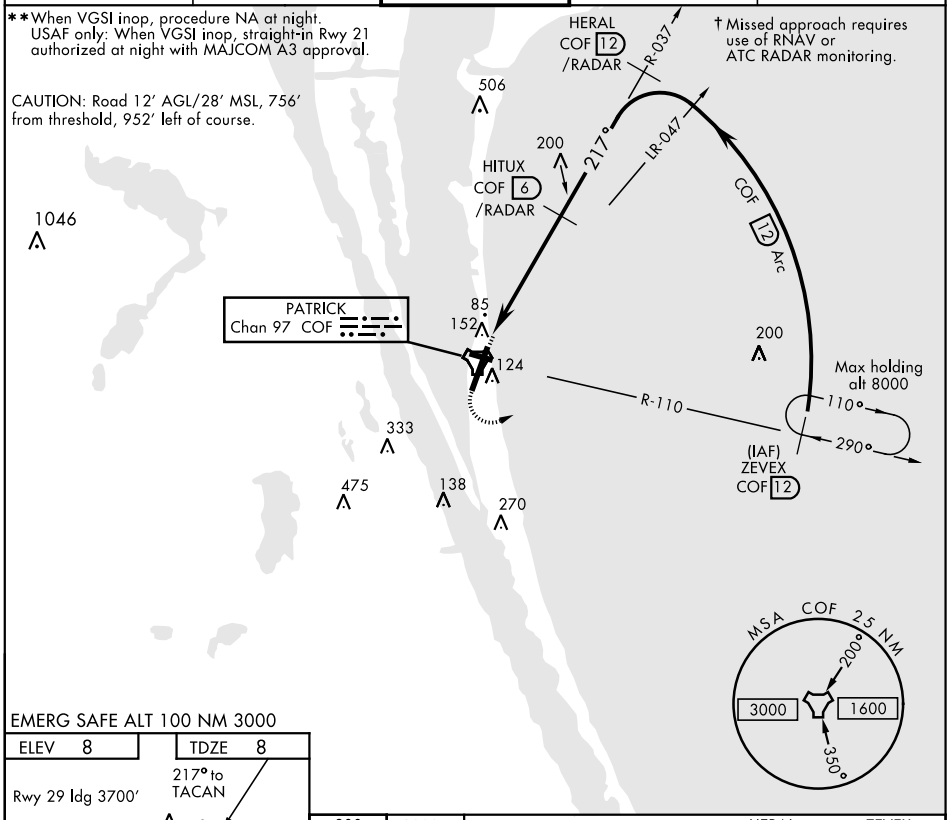

EMERG SAFE ALT 100 NM 3000

ELEV 8	TDZE 8

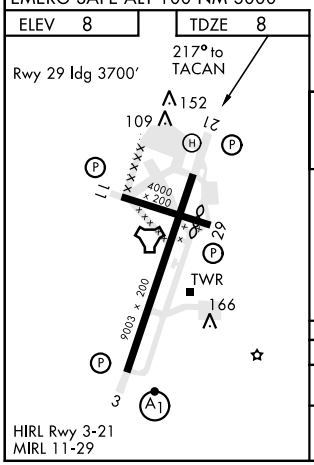

HIRL Rwy 3-21
MIRL 11-29

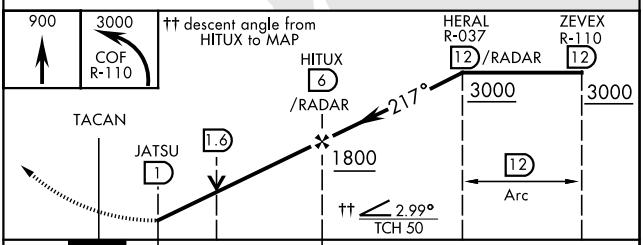

CATEGORY	A	B	C	D	E
S-21*	420/55 412 (500-1)		420/60 412 (500-1⅛)		
CIRCLING**	480-1 472 (500-1)	500-1 492 (500-1)	500-1½ 492 (500-1½)	560-2 552 (600-2)	600-2 592 (600-2)

SE-3, 08 OCT 2020 to 05 NOV 2020