COCOA BEACH, FLORIDA

ILS or LOC/DME RWY 21

LOC I-PKC	APCH CRS	Rwy ldg	9003
110.9	207°	TDZE	8
		Arpt Elev	8

AL-38 [USAF]

PATRICK AFB (KCOF)

* When Rwy 29 VGSI inop, circling to Rwy 29 at night requires approval from MAJCOM Director of Operations or equivalent. Circling not authorized W of Rwy 3-21.

MISSED APPROACH: Climb to 900, then turn left, intercept the COF R-110 outbound direct ZEVEX, maintain 3000 and hold.

ATIS ★	ORLANDO APP CON	PATRICK TOWER ★	GND CON	CLNC DEL
119.175 273.5	132.65 281.425	133.75 269.375	124.35 335.8	118.4 289.4

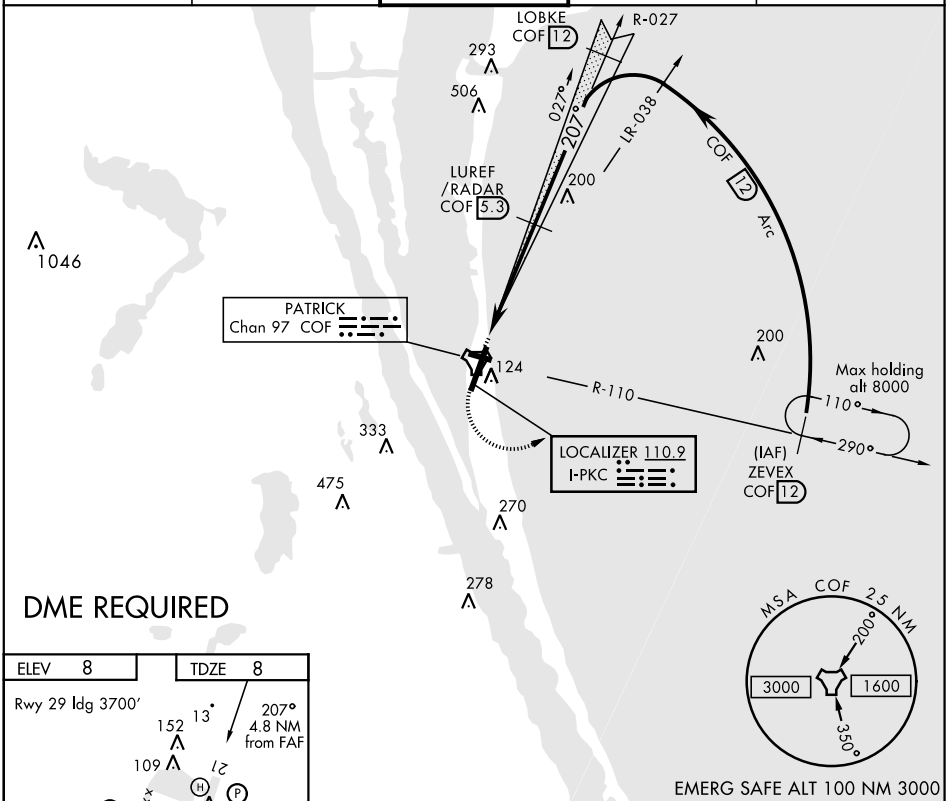

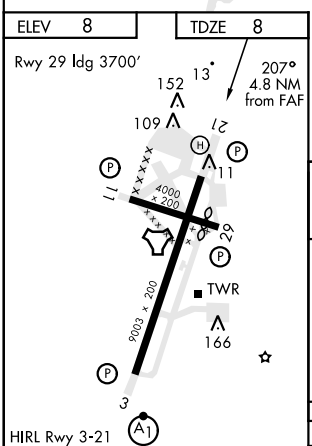

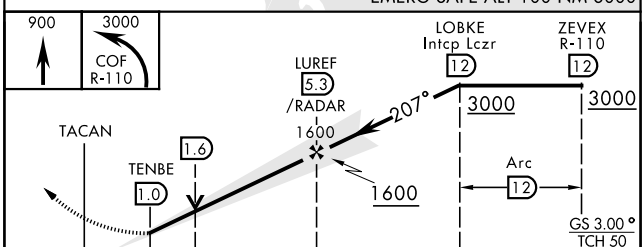

LOC FAF to MAP 4.3 NM					
Knots	60	90	120	150	180
Min:Sec	4:18	2:52	2:09	1:43	1:26

CATEGORY	A	B	C	D
S-ILS 21	208/40 200 (200-¾)			
S-LOC 21	420/55 412 (500-1)		420/60 412 (500-1⅛)	
CIRCLING *	480-1 472 (500-1)	500-1 492 (500-1)	500-1½ 492 (500-1½)	560-2 552 (600-2)

SE-3, 08 OCT 2020 to 05 NOV 2020