RNAV (GPS)-A
COLDFOOT (CXF) (PACX)

APP CRS	Rwy ldg	N/A
177°	TDZE	N/A
	Apt Elev	1046

T NA -19°C

DME/DME RNP-0.3 NA. Use Bettles altimeter setting, when not received, procedure NA. Rwy 20 helicopter visibility reduction below 1 SM NA. Circling Rwy 20 NA at night. Circling NA for Cats B and C west of Rwy 20-20.

MISSED APPROACH: Climbing right turn to 6300 direct NEDNE and hold.

BTT/PABT ASOS	ANCHORAGE CENTER	FAIRBANK RADIO	CTAF
135.45	124.6 352.0	122.0	122.9 L

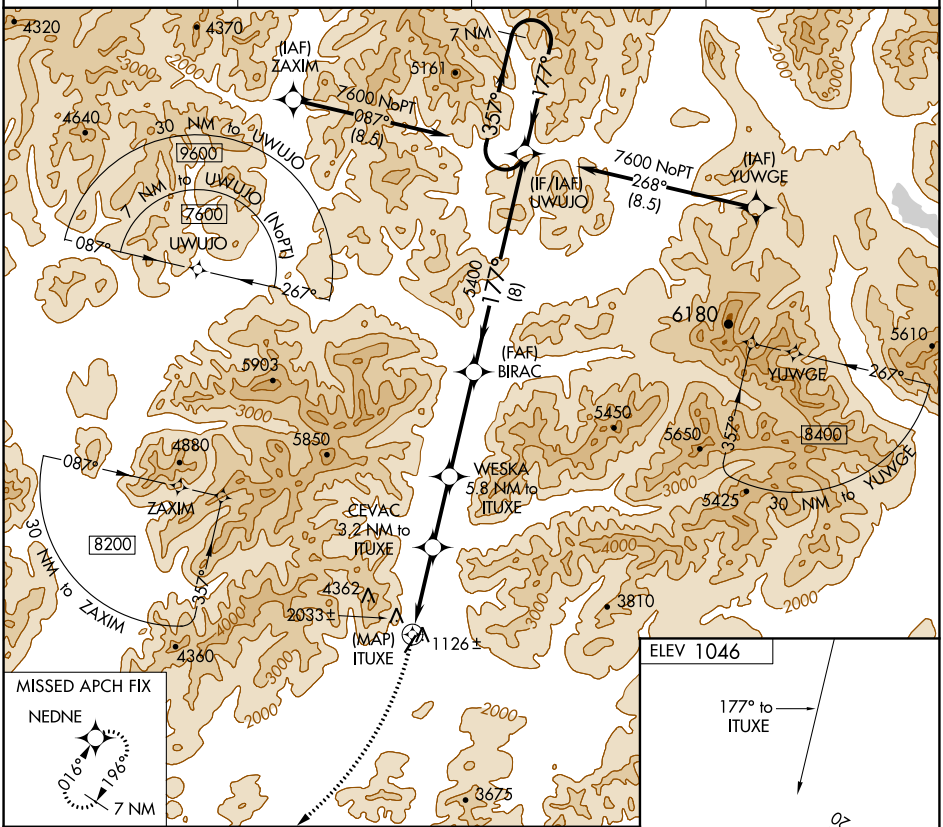

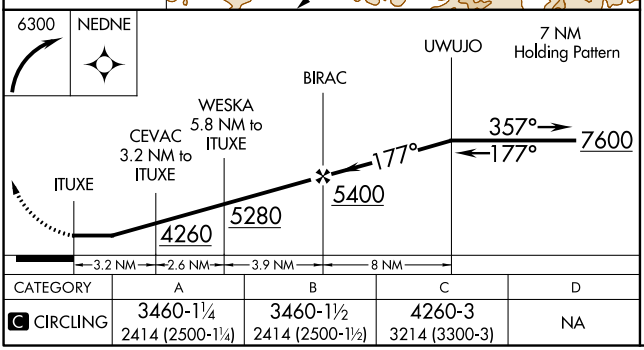

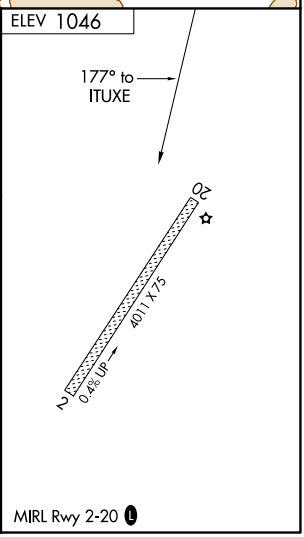

CATEGORY	A	B	C	D
C CIRCLING	3460-1¼ 2414 (2500-1¼)	3460-1½ 2414 (2500-1½)	4260-3 3214 (3300-3)	NA

AK, 10 SEP 2020 to 05 NOV 2020

AK, 10 SEP 2020 to 05 NOV 2020