CLARKSVILLE, TENNESSEE

COPTER VOR RWY 23

VOR/DME CKV 110.6 Chan 43	APCH CRS 227°	Rwy ldg 5000 TDZE 587 Arpt Elev 595

AL-6373 [USA]

SABRE AAF (FORT CAMPBELL) (KEOD)

MISSED APPROACH: Climbing left turn to 2200 direct CKV VOR/DME and hold.

ATIS	CAMPBELL APP CON	SABRE TOWER ★	GND CON	CLNC DEL	EAGLE RADIO	ASR
306.5	134.35 307.025	124.675 290.45	142.975 267.3	237.6	285.7	

When local altimeter setting not received, use Campbell AAF (Fort Campbell), KY altimeter setting.

VDP NA when using CAMPBELL AAF (Fort Campbell), KY altimeter setting.

608

All segments 90 KIAS.

624

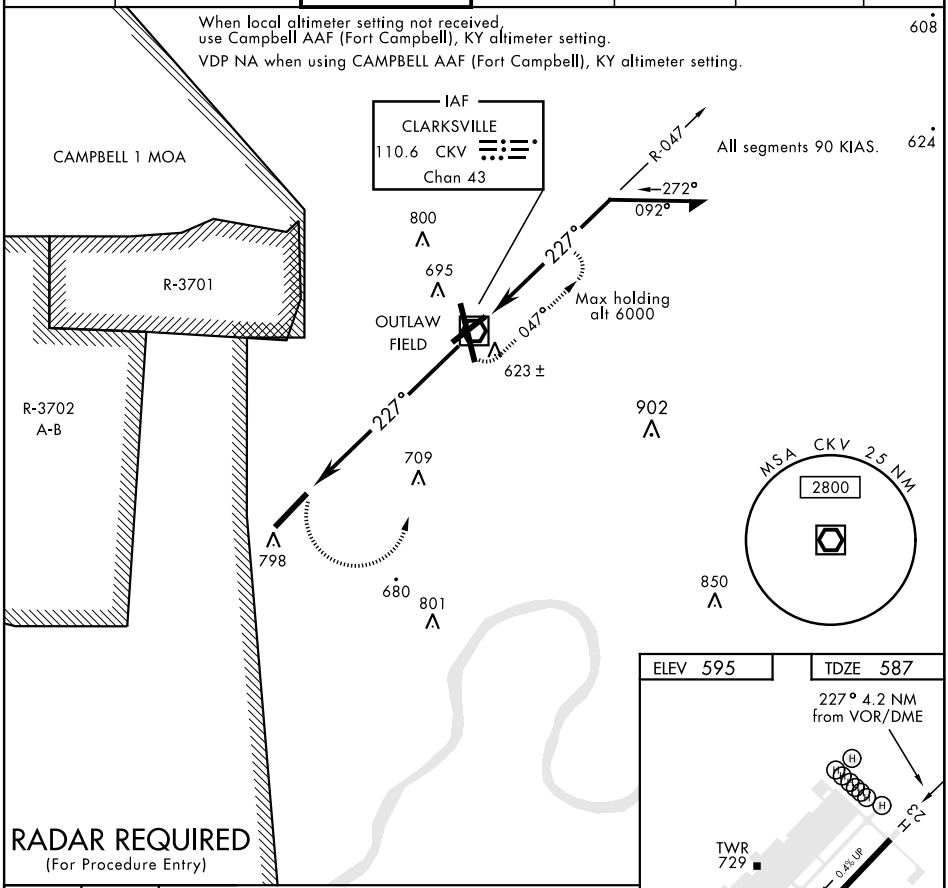

RADAR REQUIRED
(For Procedure Entry)

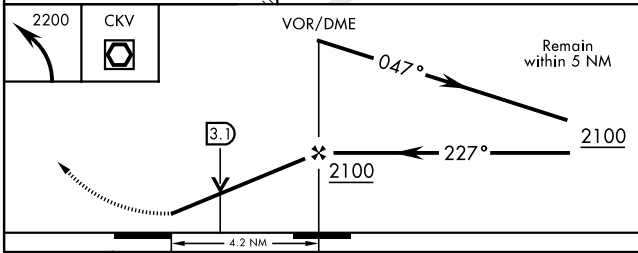

ELEV 595 | TDZE 587

227° 4.2 NM from VOR/DME

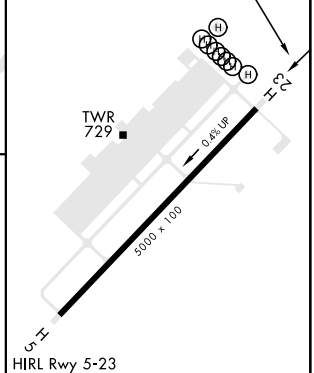

CATEGORY	COPTER
H-23	1000-½ 413 (500-½)

FAF to MAP 4.2 NM					
Knots	45	60	75	90	105
Min:Sec	5:36	4:12	3:22	2:48	2:24

CLARKSVILLE, TENNESSEE

36°34′N-87°29′W

SABRE AAF (FORT CAMPBELL) (KEOD)

Amdt 6B 20JUN19

COPTER VOR RWY 23

SE-1, 10 SEP 2020 to 08 OCT 2020