LOC/DME I-COU	APP CRS	Rwy ldg	6501
110.7	201°	TDZE	889
Chan 44		Apt Elev	889

LOC BC RWY 20
COLUMBIA RGNL (COU)

Circling NA for Cat D west of Rwys 2 and 13. DME required.

ODALS

MISSED APPROACH: Climb to 1700 then climbing left turn to 2700 on heading 355° and I-COU localizer north course (021°) to BOVEN/I-COU 5.5 DME and hold.

ATIS	MIZZU APP CON	COLUMBIA TOWER★	GND CON	UNICOM
128.45	124.375 353.7	119.3 (CTAF) L 363.25	121.9	122.95

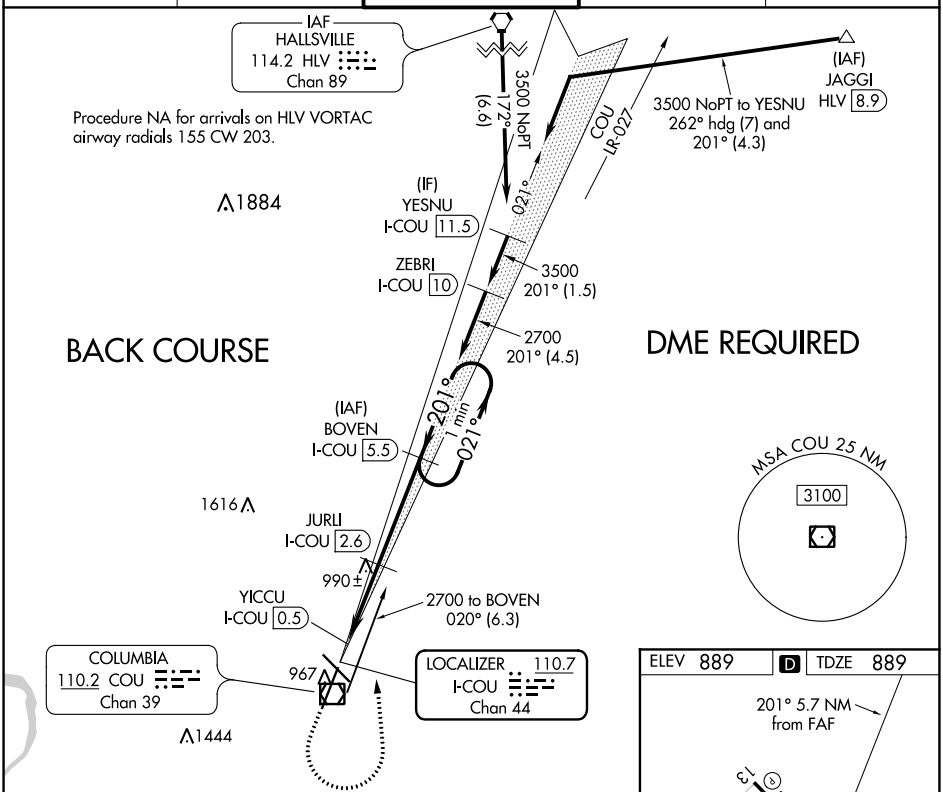

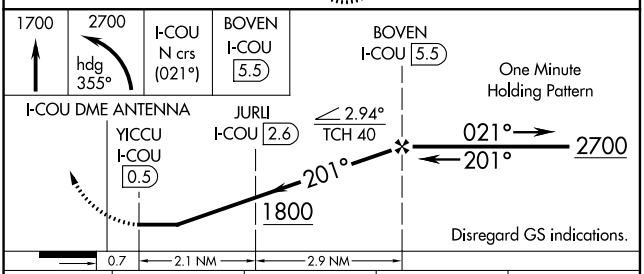

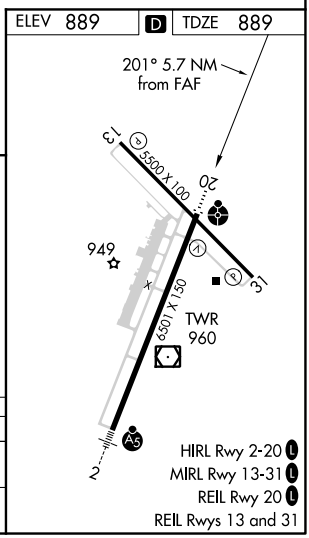

CATEGORY	A	B	C	D
S-LOC 20	1240-¾ 351 (400-¾)		1240-⅞ 351 (400-⅞)	
C CIRCLING	1300-1 411 (500-1)	1340-1 451 (500-1)	1340-1½ 451 (500-1½)	1440-2 551 (600-2)

COLUMBIA, MISSOURI
Amdt 13A 01FEB18
38°49′N-92°13′W
COLUMBIA RGNL (COU)
LOC BC RWY 20

NC-3, 10 SEP 2020 to 08 OCT 2020
NC-3, 10 SEP 2020 to 08 OCT 2020