CAMP SPRINGS, MARYLAND

RNAV (GPS) RWY 1R

WAAS CH 52206 W01B	APCH CRS 010°	Rwy ldg 9756 TDZE 265 Arpt Elev 280

AL-561 (USAF)

JOINT BASE ANDREWS (KADW)

* When ALS inop increase RVR to 40, vis to 3/4 mile.
** When ALS inop, increase RVR to 60, vis to 1 1/8 miles.
*** When ALS inop, increase CAT AB RVR to 55, vis to 1 mile; CAT CDE RVR to 60, vis to 1 1/8 miles.

ALSF-1 (A1)

MISSED APPROACH: Climb to 2500 direct HULVI and hold.

ATIS	POTOMAC APP CON	TOWER	GND CON	CLNC DEL	CPDLC
133.675 251.05	128.0 335.5	118.4 349.0	121.8 275.8	127.55 285.475	

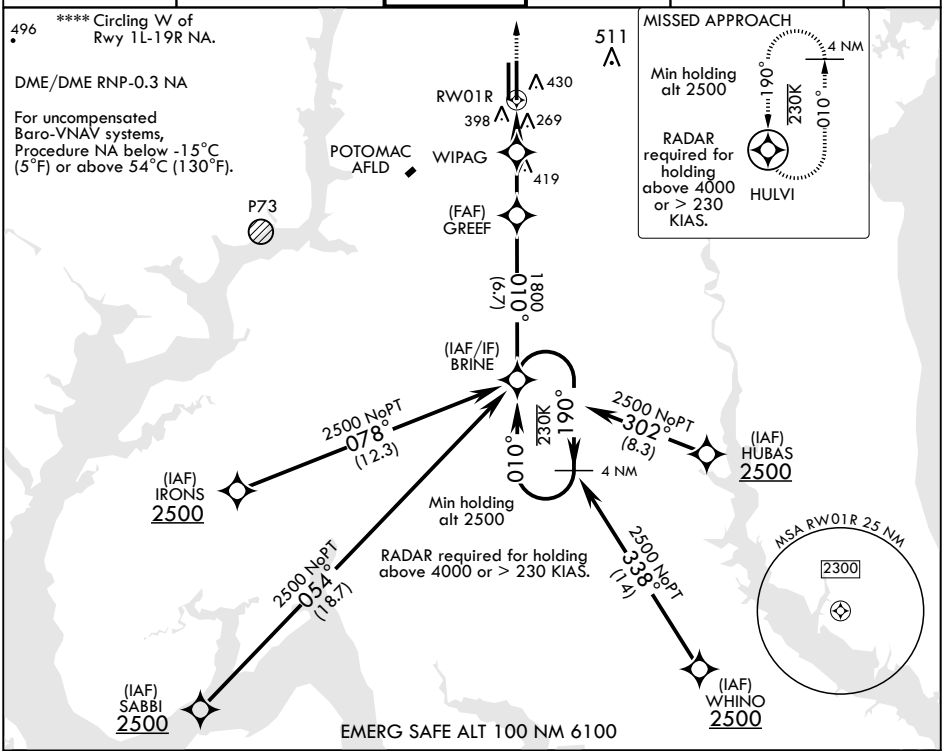

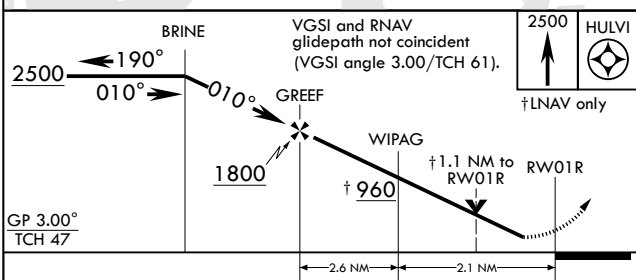

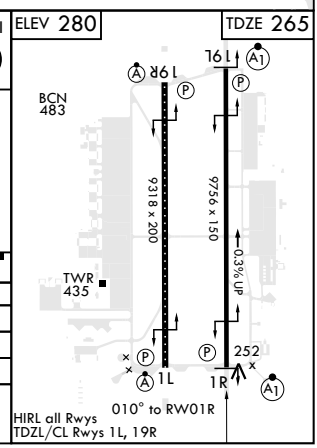

CATEGORY	A	B	C	D	E
LPV DA*	465/24		200	(200-½)	
LNAV/VNAV DA**	660/35		395	(400-⅝)	
LNAV MDA***	660/24	395 (400-½)	660/35	395	(400-⅝)
CIRCLING****	780-1	500 (500-1)	780-1½ 500 (500-1½)	840-2	560 (600-2)

NE-3, 10 SEP 2020 to 08 OCT 2020

NE-3, 10 SEP 2020 to 08 OCT 2020