

AIRPORT DIAGRAM

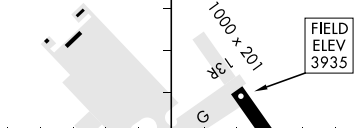
AFD-143 [USN]

FALLON NAS (VAN VOORHIS FLD) (KNFL)

FALLON, NEVADA

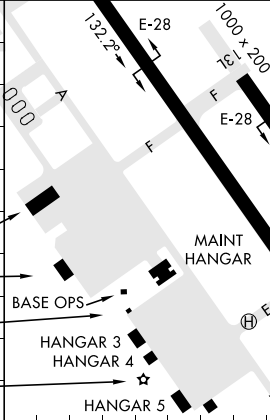
ATIS ★
 370.925
 NAVY FALLON TOWER ★
 119.25 340.2
 GND CON
 251.15
 CLNC DEL
 353.55

COMBAT AIRCRAFT LOADING AREA



MARCH 2020
 ANNUAL RATE OF CHANGE
 0.1 ° W

FUEL PITS
 HANGAR 1
 HANGAR 2
 CRASH HOUSE
 CONTROL TOWER

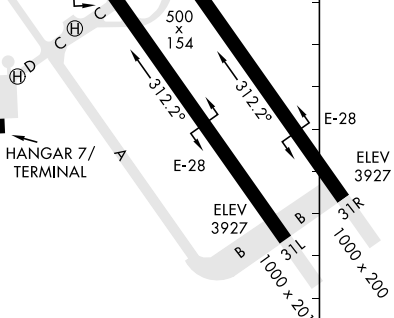


Rwy 7-25
 PCN 56 R/D/W/T
 Rwy 13L-31R
 PCN 61 R/C/W/T
 Rwy 13R-31L
 PCN 59 R/C/W/T

800 x 154

7002 x 154
 075.0°
 255.0°

E-28
 ELEV 3927



4096

AIRPORT DIAGRAM

FALLON, NEVADA

FALLON NAS (VAN VOORHIS FLD) (KNFL)

SW-4, 10 SEP 2020 to 08 OCT 2020

SW-4, 10 SEP 2020 to 08 OCT 2020