

# AIRPORT DIAGRAM

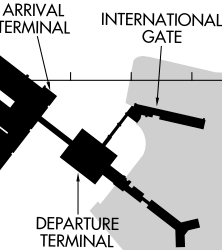
AL-291 (FAA)

NORFOLK INTL (O.R.F)  
NORFOLK, VIRGINIA

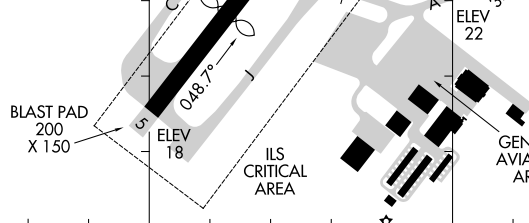
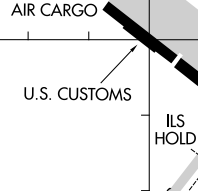
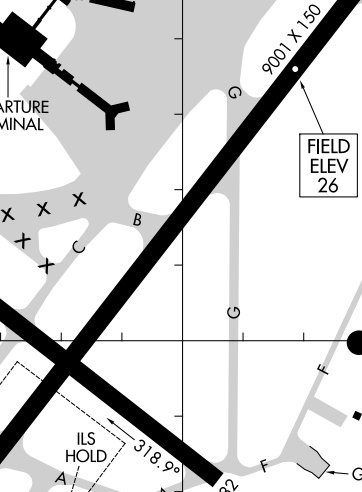
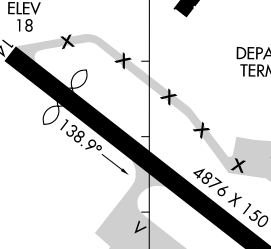
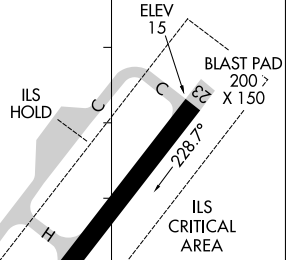
ATIS  
 127.15  
 NORFOLK TOWER  
 120.8 257.8  
 GND CON  
 121.9  
 CLNC DEL  
 118.5  
**D**



JANUARY 2020  
 ANNUAL RATE OF CHANGE  
 0.0° W



FIRE STATION  
 FUEL DISPENSING



RWY 05-23  
 PCN 53 R/C/W/T  
 S-150, D-200, 2D-350, 2D/2D2-475  
 RWY 14-32  
 PCN 27 F/A/W/T  
 S-75, D-100

CAUTION: BE ALERT TO RUNWAY CROSSING CLEARANCES.  
 READBACK OF ALL RUNWAY HOLDING INSTRUCTIONS IS REQUIRED.

76°12.5'W

76°12.0'W

76°11.5'W

NE-3, 13 AUG 2020 to 10 SEP 2020

NE-3, 13 AUG 2020 to 10 SEP 2020