APP CRS	Rwy ldg	3934
229°	TDZE	359
	Apt Elev	359

RNAV (GPS) RWY 23
BEAVER (WBQ)(PAWB)

NA
-42°C

DME/DME RNP-0.3 NA.
Use Fort Yukon altimeter setting.

MISSED APPROACH: Climb to 3000 direct ZUSPA and hold.

FYU/PFYU AWOS-3P	FAIRBANKS RADIO	CTAF
125.8	122.05 122.15	122.9 L

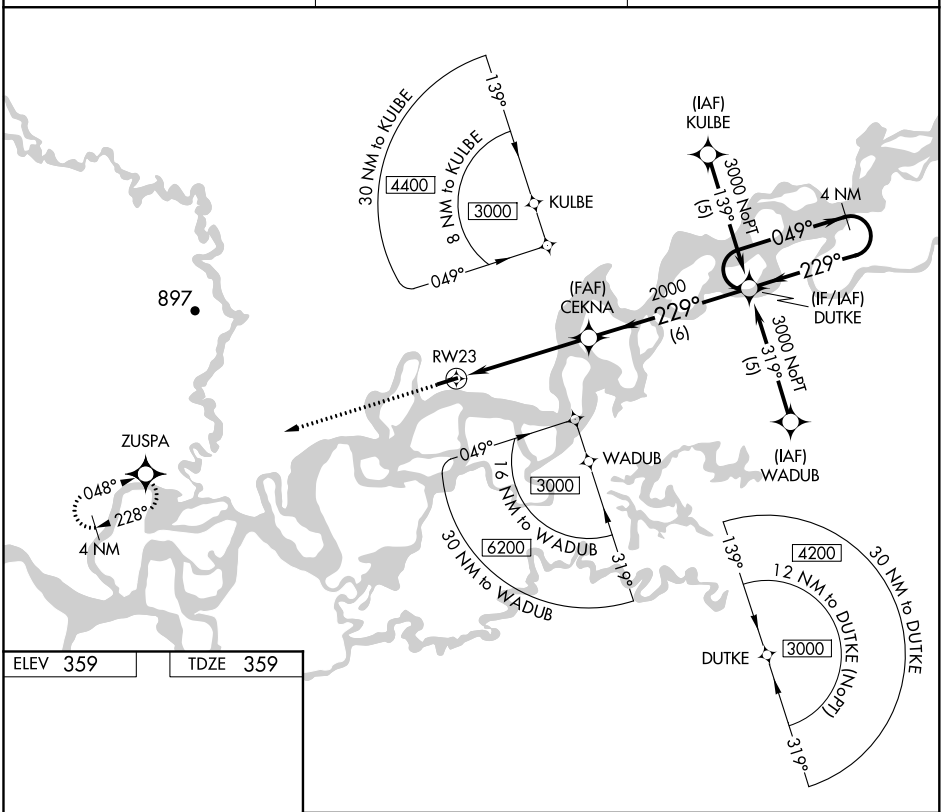

ELEV 359	TDZE 359

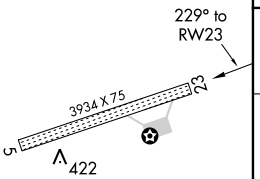

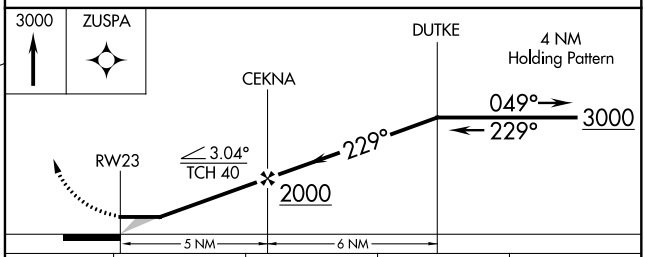

CATEGORY	A	B	C	D
LNAV MDA	860-1 501 (600-1)		860-1½ 501 (600-1½)	NA
CIRCLING	920-1 561 (600-1)		920-1½ 561 (600-1½)	NA

MIRL Rwy 5-23 L

AK, 16 JUL 2020 to 10 SEP 2020

AK, 16 JUL 2020 to 10 SEP 2020