APP CRS	Rwy ldg	5000
024°	TDZE	57
	Apt Elev	80

RNAV (GPS) Y RWY 2
KLAWOCK (AKW) (PAKW)

RNP APCH.

Circling to Rwy 20 NA at night.
Circling NA east of Rwy 2-20.

-10°C

MISSED APPROACH: (Do not exceed 165K until BOHBI)
Climbing left turn to 4200 direct BOHBI and hold, continue climb-in-hold to 4200.

ASOS	ANCHORAGE CENTER	KETCHIKAN RADIO	CTAF
135.45	118.5 284.6	122.25 L	120.9

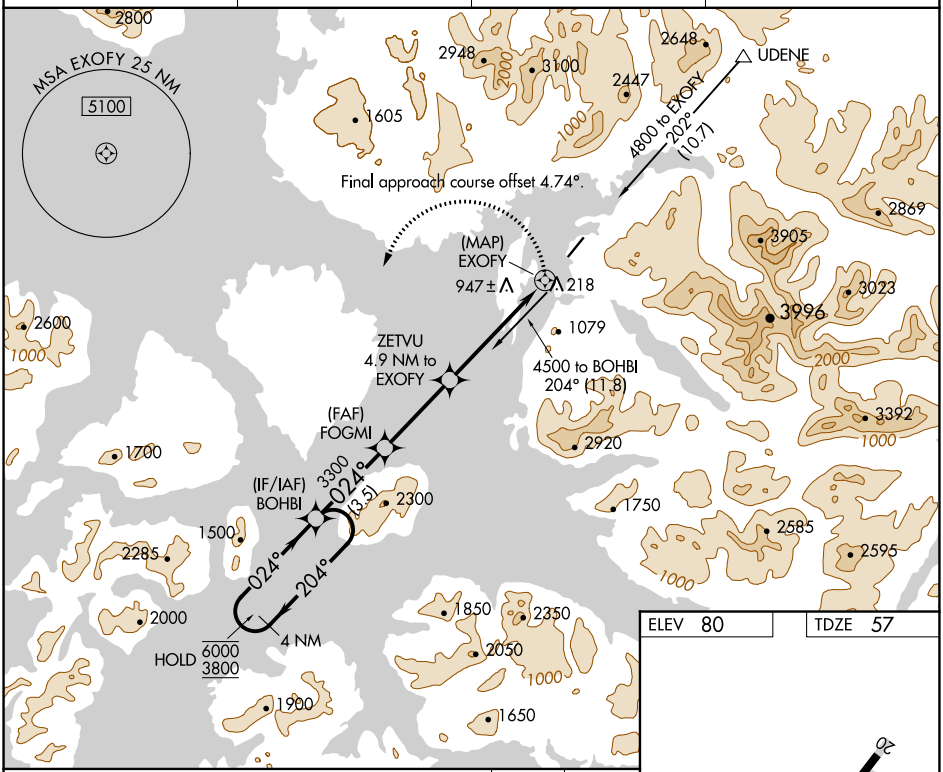

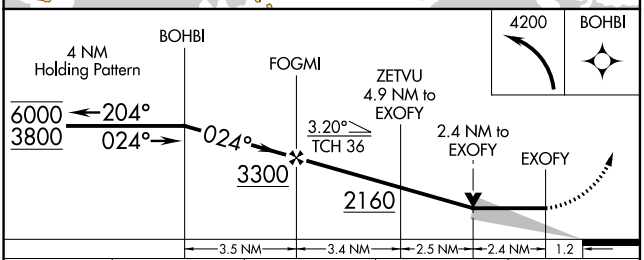

ELEV 80 TDZE 57

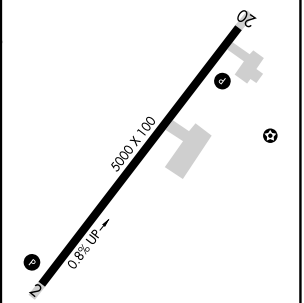

REIL Rwys 2 and 20
MIRL Rwy 2-20 L

CATEGORY	A	B	C	D
LNAV MDA	1220-1½ 1163 (1200-1½)		1220-3 1163 (1200-3)	NA
C CIRCLING	1220-1½ 1140 (1200-1½)		1300-3 1220 (1300-3)	NA

AK, 16 JUL 2020 to 10 SEP 2020

AK, 16 JUL 2020 to 10 SEP 2020