APP CRS	Rwy ldg	5000
216°	TDZE	80
	Apt Elev	80

RNAV (GPS) RWY 20
KLAWOCK (AKW) (PAKW)

RNP APCH.

Rwy 20 helicopter visibility reduction below 1 SM NA. Circling NA east of Rwy 2-20. Procedure NA at night. -10°C

MISSED APPROACH: Climbing left turn to 4900 direct HIPSA and hold.

ASOS	ANCHORAGE CENTER	KETCHIKAN RADIO	CTAF
135.45	118.5 284.6	122.25 L	120.9

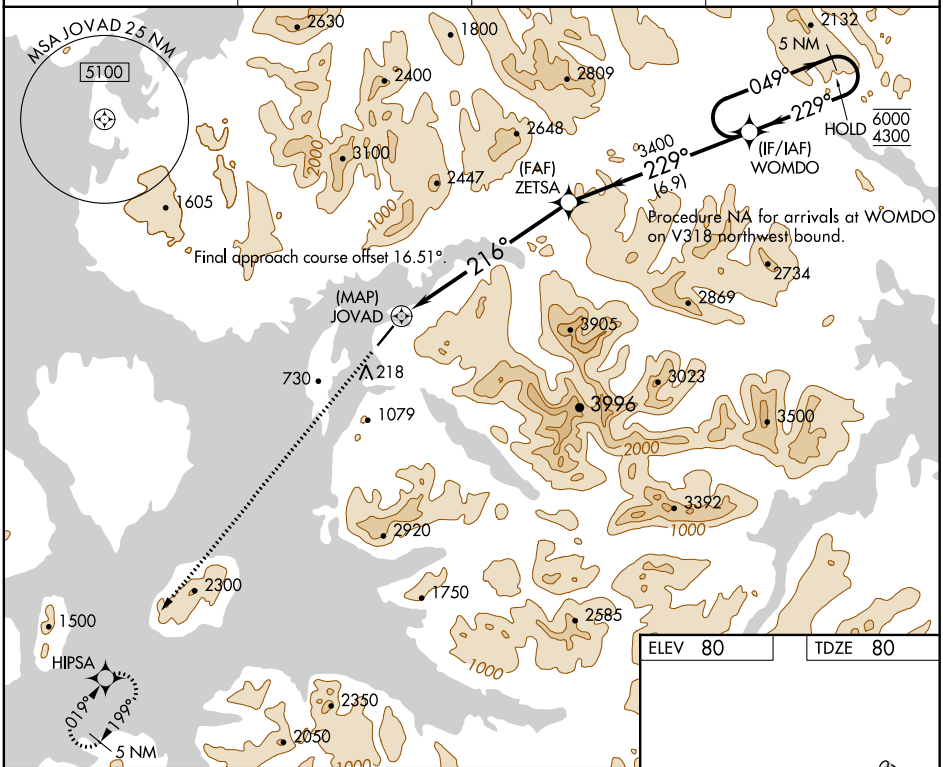

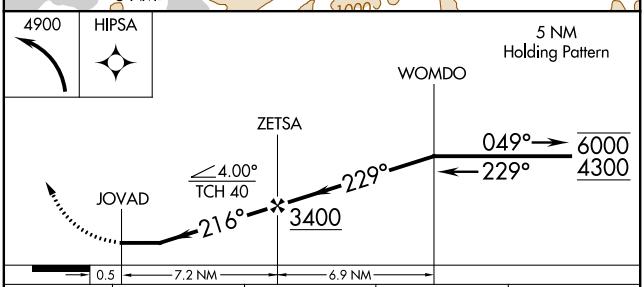

CATEGORY	A	B	C	D
LNAV MDA	2440-1¼ 2360 (2400-1¼)	2440-1½ 2360 (2400-1½)	NA	
C CIRCLING	2440-1¼ 2360 (2400-1¼)	2440-1½ 2360 (2400-1½)	NA	

ELEV 80 TDZE 80

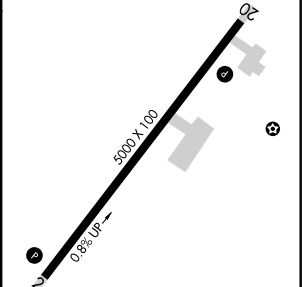

REIL Rwys 2 and 20
MIRL Rwy 2-20 L

AK, 16 JUL 2020 to 10 SEP 2020

AK, 16 JUL 2020 to 10 SEP 2020