APP CRS	Rwy ldg	N/A
251°	TDZE	N/A
	Apt Elev	6547

RNAV (GPS)-D
EAGLE COUNTY RGNL (EGE)

RNP APCH.

Circling to Rwy 7 NA at night. Circling NA for Cats C and D south of Rwy 7-25. Rwy 7 helicopter visibility reduction below 1 SM NA. Rwy 25 helicopter visibility reduction below ¾ SM NA. Inoperative table does not apply. -18°C

MISSED APPROACH: (Do not exceed 185K until GRODY) Climb to 14600 direct ZODSY then on track 338° to GRODY and on track 025° to JESIE and hold, continue climb in-hold to 14600.

ATIS	DENVER CENTER	EAGLE TOWER ★	GND CON	CLNC DEL	DENVER CLNC DEL
135.575	128.65 282.2	119.8 (CTAF) L	121.8	124.75	124.75 (When tower closed)

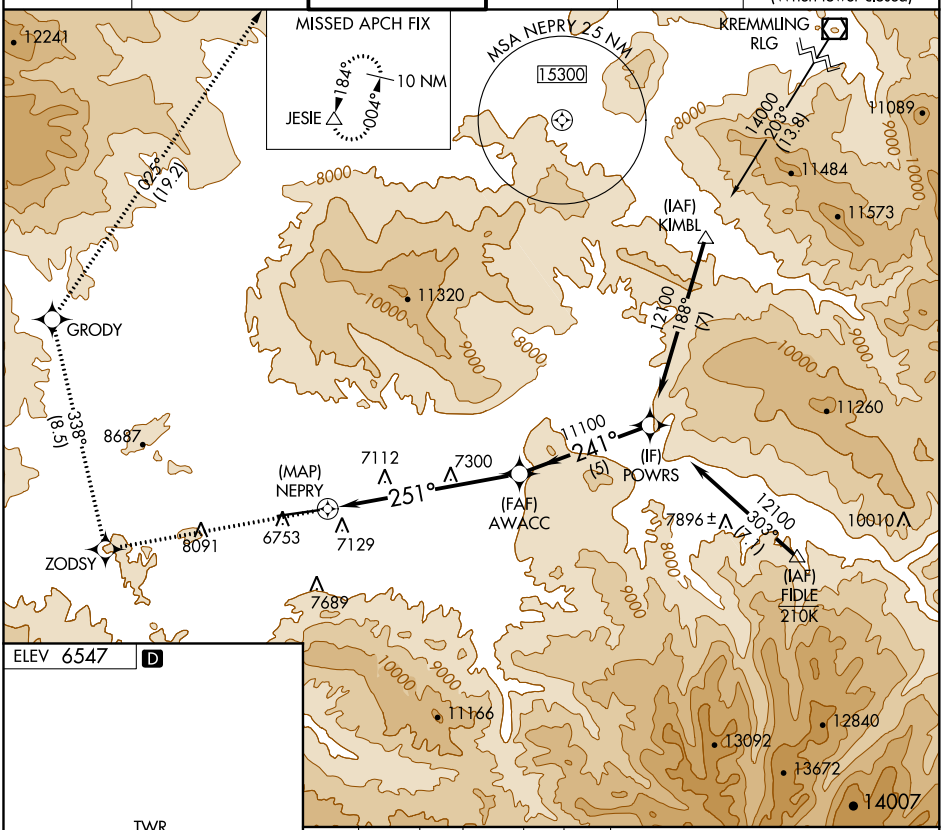

ELEV 6547 D

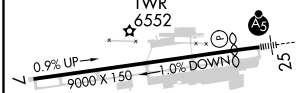

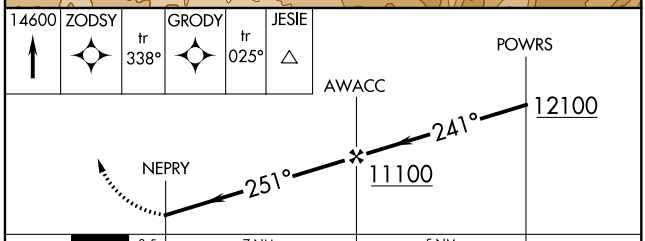

CATEGORY	A	B	C	D
C CIRCLING	9220-1¼ 2673 (2700-1¼)	9220-1½ 2673 (2700-1½)	9220-3 2673 (2700-3)	

HIRL Rwy 7-25 L
REIL Rwy 7 L

SW-1, 16 JUL 2020 to 13 AUG 2020

SW-1, 16 JUL 2020 to 13 AUG 2020