RNAV (GPS) RWY 22
HAYS RGNL (HYS)

WAAS CH 50519 W22A	APP CRS 220°	Rwy ldg 4500 TDZE 1990 Apt Elev 1999

For uncompensated Baro-VNAV systems, LNAV/VNAV NA below -18°C (0°F) or above 45°C (113°F). DME/DME RNP-0.3 NA. Visibility reduction by helicopters NA. When local altimeter setting not received, use Russell altimeter setting and increase all DA 69 feet and all MDA 80 feet, increase LPV and LNAV/VNAV all Cats visibility ¼ mile and LNAV Cat C and D visibility ¼ mile. VDP and Baro-VNAV NA when using Russell altimeter setting.

MISSED APPROACH: Climb to 4000 direct UTUCO and hold.

AWOS-3PT	KANSAS CITY CENTER	UNICOM
125.525	124.4 322.4	122.8 (CTAF) L

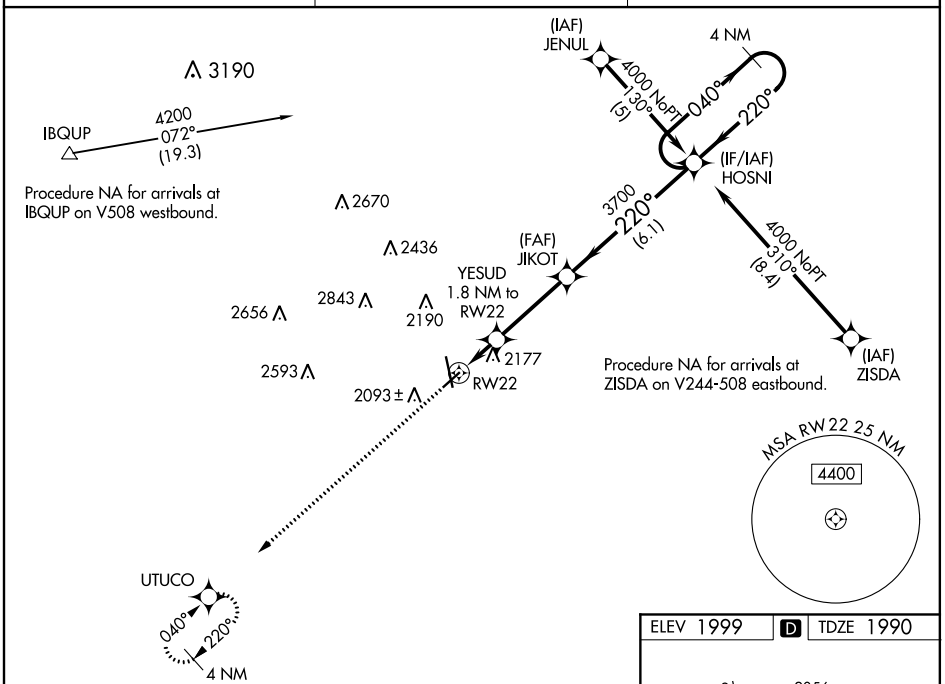

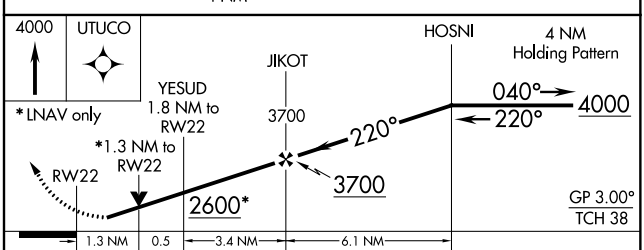

CATEGORY	A	B	C	D
LPV DA	2240-1 250 (300-1)			
LNAV/VNAV DA	2476-1¾ 486 (500-1¾)			
LNAV MDA	2440-1 450 (500-1)		2440-1¼ 450 (500-1¼)	2440-1½ 450 (500-1½)
CIRCLING	2440-1 441 (500-1)	2480-1 481 (500-1)	2480-1½ 481 (500-1½)	2560-2 561 (600-2)

ELEV 1999 D TDZE 1990

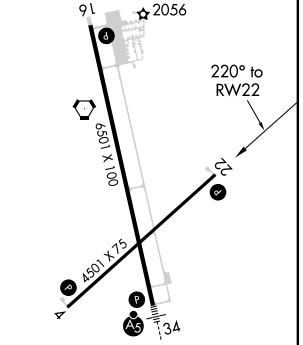

REIL Rwys 4, 22 and 16 L
MIRL Rwys 4-22 and 16-34 L

NC-2, 16 JUL 2020 to 13 AUG 2020
NC-2, 16 JUL 2020 to 13 AUG 2020