VORTAC BKA	APP CRS	Rwy ldg	N/A
113.8	009°	TDZE	N/A
Chan 85		Apt Elev	26

VOR/DME-A

SITKA ROCKY GUTIERREZ (SIT)(PASI)

When local altimeter setting not received, procedure NA.
Circling NA north of Rwy 11-29.

MISSED APPROACH: Climbing left turn to 2800 direct BKA VORTAC and hold.

AFIS	ANCHORAGE CENTER	SITKA RADIO	UNICOM
135.9	126.1 335.5	123.6 (CTAF) L 122.2	122.95

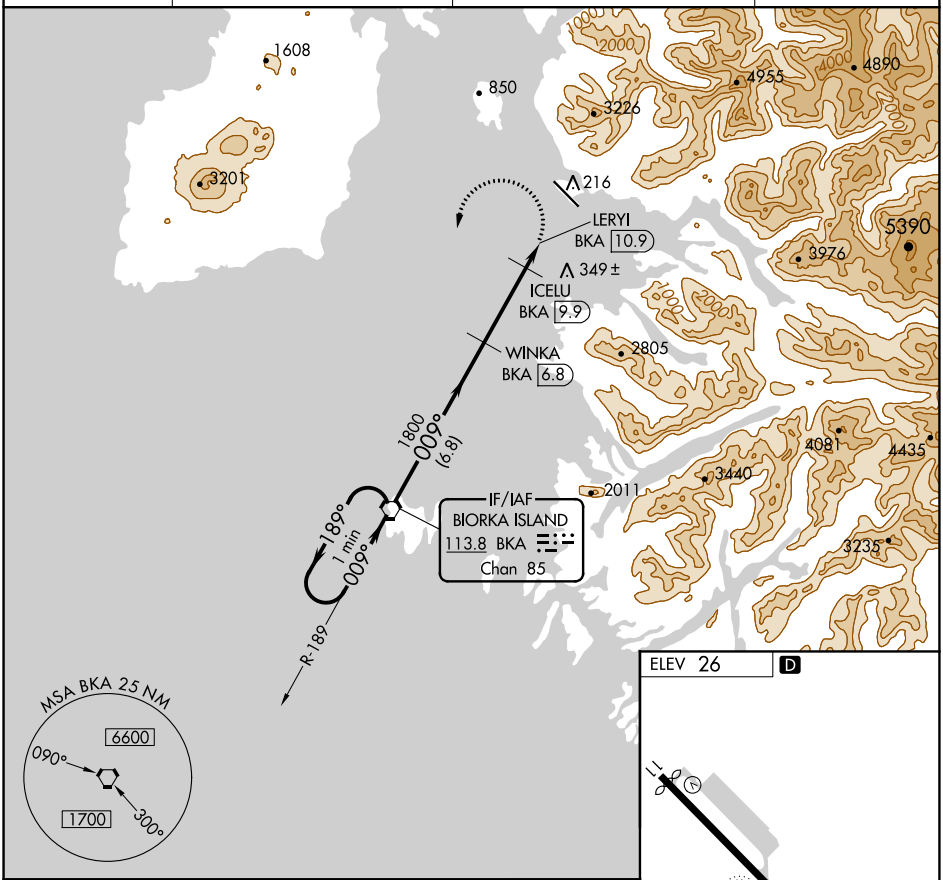

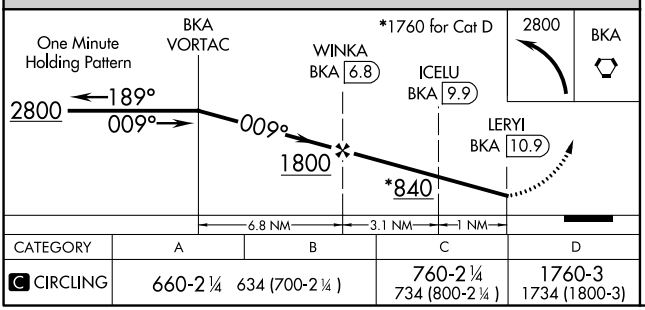

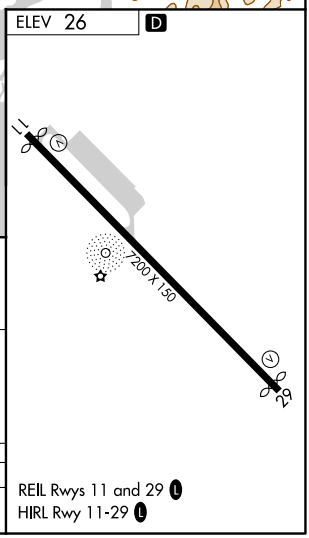

CATEGORY	A	B	C	D
C CIRCLING	660-2¼ 634 (700-2¼)		760-2¼ 734 (800-2¼)	1760-3 1734 (1800-3)

REIL Rwys 11 and 29 L
HIRL Rwy 11-29 L

AK, 16 JUL 2020 to 10 SEP 2020

AK, 16 JUL 2020 to 10 SEP 2020