| WAAS CH 56632 W11A | APP CRS 115° | Rwy ldg 6500 TDZE 24 Apt Elev 27 |
|---|---|---|

# RNAV (GPS) RWY 11
## SITKA ROCKY GUTIERREZ (SIT)(PASI)

RNP APCH.

When local altimeter setting not received, procedure NA.
Circling NA northeast of Rwy 11-29.

MISSED APPROACH: Climbing right turn to 5000 direct BKA VORTAC and hold, continue climb-in-hold to 5000.

| AFIS | ANCHORAGE CENTER | SITKA RADIO | UNICOM |
|---|---|---|---|
| 135.9 | 126.1 335.5 | 123.6 (CTAF) L 122.2 | 122.95 |

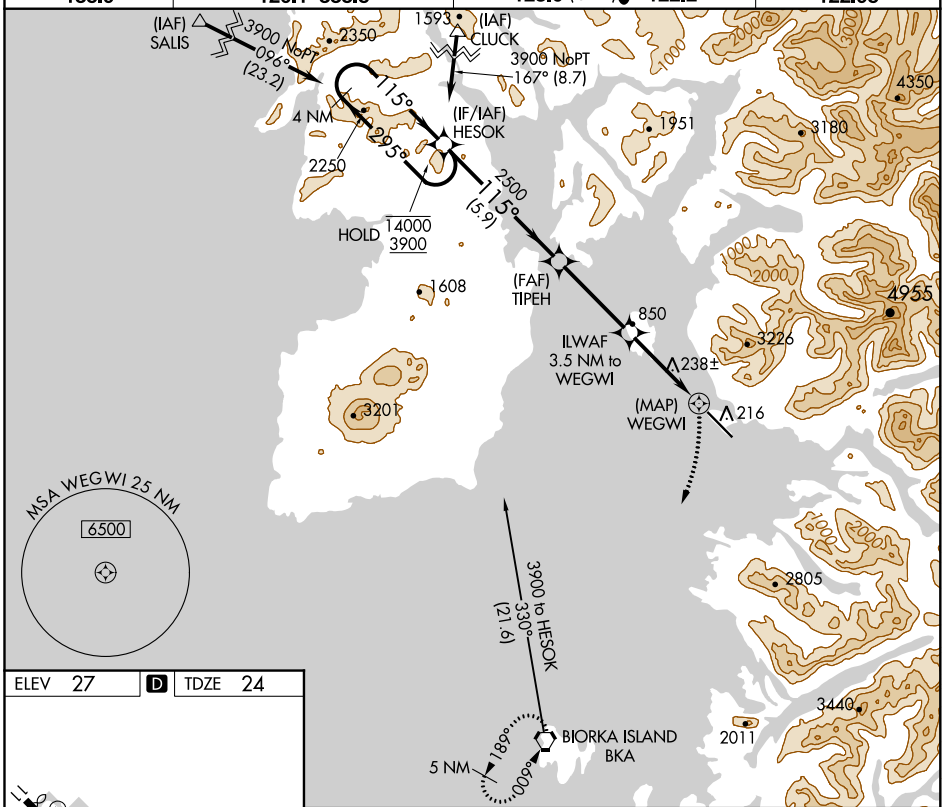


ELEV 27 D TDZE 24

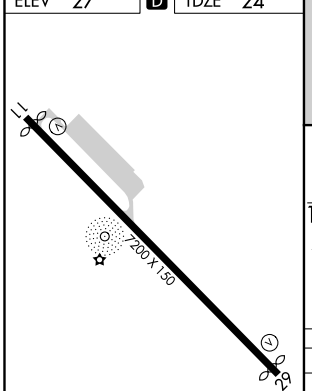


REIL Rwys 11 and 29 L
HIRL Rwy 11-29 L

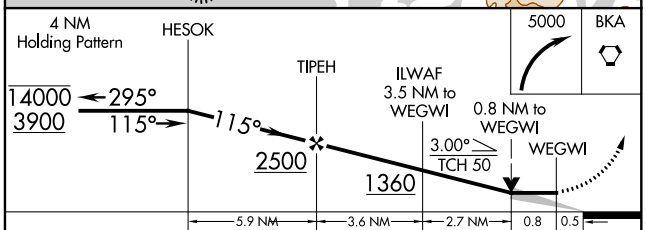


| CATEGORY | A | B | C | D |
|---|---|---|---|---|
| LP MDA | 500-1 476 (500-1) | | 500-1⅜ 476 (500-1⅜) | |
| LNAV MDA | 1300-1¼ 1276 (1300-1¼) | 1300-1½ 1276 (1300-1½) | 1300-3 1276 (1300-3) | |
| C CIRCLING | 1300-1¼ 1273 (1300-1¼) | 1300-1½ 1273 (1300-1½) | 1300-3 1273 (1300-3) | 1660-3 1633 (1700-3) |

AK, 16 JUL 2020 to 10 SEP 2020

AK, 16 JUL 2020 to 10 SEP 2020