TALLAHASSEE, FLORIDA

HI-VOR/DME or TACAN RWY 36

VORTAC SZW 117.5 Chan 122	APCH CRS 353°	Rwy ldg 7000 TDZE 62 Arpt Elev 83

JAL-5048 [USAF]

TALLAHASSEE INTL (KTLH)

T A * When ALS inop, increase CAT CDE vis to 1⅜ miles.

MALSR A5

MISSED APPROACH: Climb to 4000 direct SZW VORTAC then via R-288 to QUILL/11.8 DME and hold.

ATIS	TALLAHASSEE APP CON	TALLAHASSEE TOWER★	GND CON	CLNC DEL	ASR
119.45 239.25	135.8 317.4	118.7 (CTAF) L 257.8	121.9 348.6	126.65 275.8	

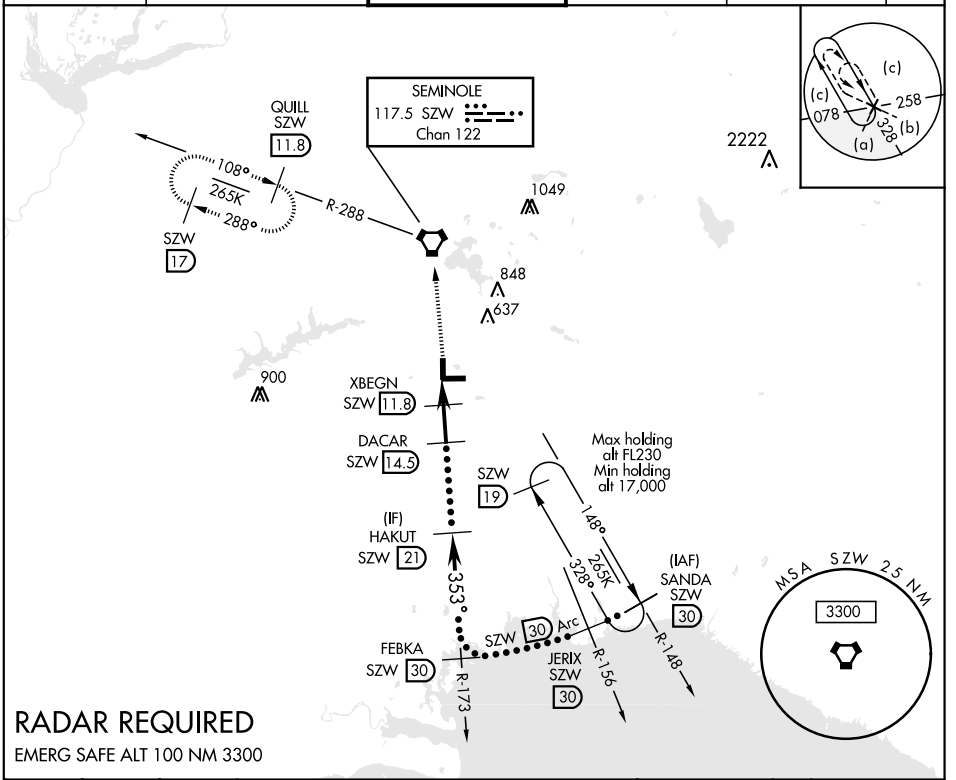

RADAR REQUIRED

EMERG SAFE ALT 100 NM 3300

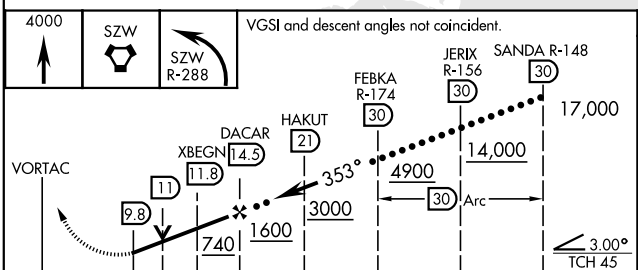

ELEV 83	TDZE 62

HIRL Rwy 9-27, 18-36 L
REIL Rwy 9, 18 L
TDZL/CL Rwy 27

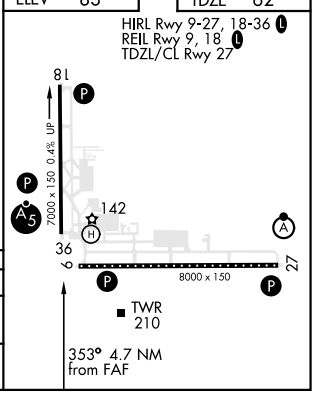

CATEGORY	C	D	E
S-36 *	500/45 438 (500-⅞)		
CIRCLING	580-1½ 497 (500-1½)	640-2 557 (600-2)	1000-3 917 (1000-3)

TALLAHASSEE, FLORIDA 30°24′N-84°21′W TALLAHASSEE INTL (KTLH)

Amdt 3C 23JUL15

HI-VOR/DME or TACAN RWY 36

SE-3, 16 JUL 2020 to 13 AUG 2020