

# AIRPORT DIAGRAM

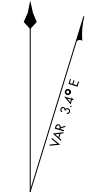
AFD-5010 [USAF]

GRAND FORKS AFB (KRDR)

GRAND FORKS, NORTH DAKOTA

ATIS  
 273.45  
 RED RIVER TOWER  
 124.9 349.0  
 GND CON  
 119.15 275.8  
 CLNC DEL  
 119.15 360.7

47° 59' N



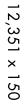
JUNE 2017  
 ANNUAL RATE OF CHANGE  
 0.1° W



HOT CARGO

47° 58' N

FIRE  
 STATION



C RAMP  
 CONTROL  
 TOWER



A3  
 A2  
 A1




TANKS

1014  
 ▲

47° 57' N

FIELD  
 ELEV  
 911



356.8°

051 x 0001

W 172° 46'

Rwy 17-35  
 PCN 125 R/B/W/T

BASE  
 OPS

1053  
 ▲



B RAMP  
 D



TANKS

A RAMP

W 172° 25'

W 172° 23'

NC-1, 16 JUL 2020 to 13 AUG 2020

NC-1, 16 JUL 2020 to 13 AUG 2020

# AIRPORT DIAGRAM

GRAND FORKS, NORTH DAKOTA  
 GRAND FORKS AFB (KRDR)