SPARREVOHN, ALASKA

RNAV (GPS) RWY 34

APCH CRS	Rwy ldg	4200
345°	TDZE	1476
	Arpt Elev	1565

AL-2332 [USAF]

SPARREVOHN LRRS (PASV)

Night operations not authorized.
Circling not authorized.
DME/DME RNP-0.3 NA

MISSED APPROACH: Climbing right turn to 5500 direct LIVME and hold.

ANCHORAGE CENTER	KENAI RCO	UNICOM	AWOS-3
134.3 351.8	122.5	126.2 (CTAF)	

Visibility reduction by helicopters NA.

Uncontrolled airspace below 700 AGL within 3 NM of Sparrevohn Airport.

Procedure NA when MOA 1782 (NAKNEK 2 MOA) is active unless coordination with Anchorage Center is completed.

CAUTION: Rwy surrounded by mountains. Rwy located on slope of 3236′ mountain. Approach from S only, land Rwy 34 only.

CAUTION: Terrain 1530′ MSL, 2773′ from thld, 1008′ left of course.

Terrain 1756′ MSL, 1.1 NM from thld, 850′ right of crs.
Terrain 1389′ MSL, 200′ from thld, 200′ left of crs.
Terrain 1753′ MSL, 1.2 NM from thld, 1217′ left of crs.
Terrain 1369′ MSL, 200′ from thld, at centerline.

MILITARY CERTIFIED AIRCEW OR AUTHORIZED CONTRACT AIRCRAFT ONLY

NOT FOR CIVIL USE

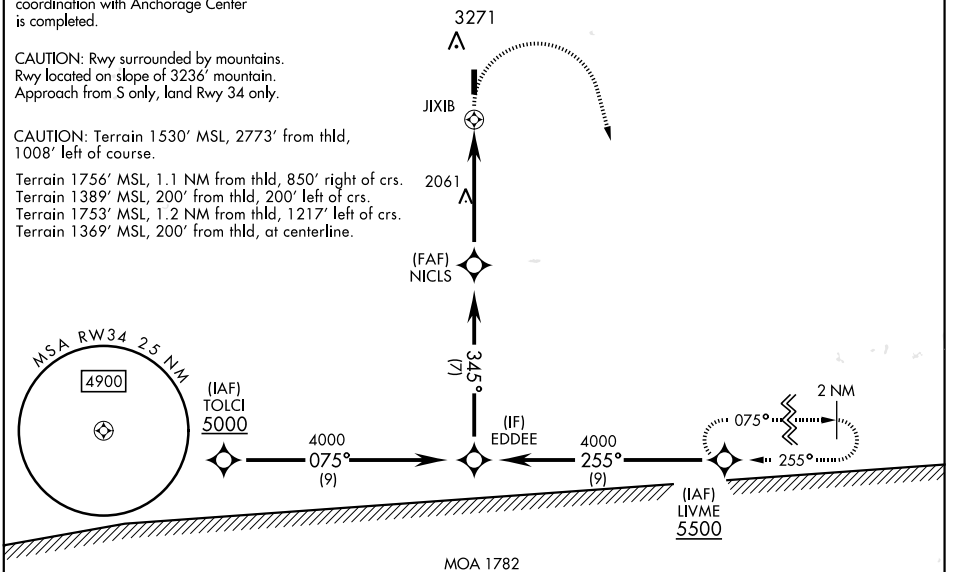

EMERG SAFE ALT 100 NM 13,500 FROM JIXIB

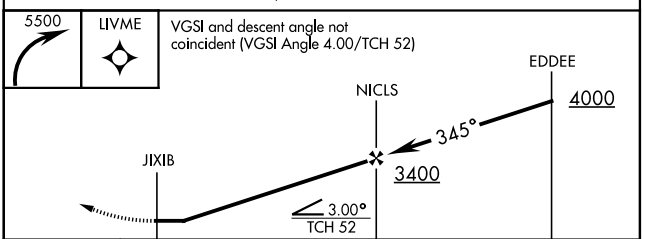

ELEV 1565	TDZE 1476

Land Rwy 34
Tkof Rwy 16

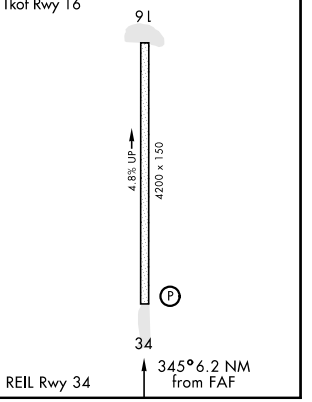

CATEGORY	A	B	C	D
LNAV MDA	3080-1¼ 1604 (1600-1¼)	3240-1½ 1764 (1700-1½)	3320-3 1844 (1800-3)	
CIRCLING	NOT AUTHORIZED			

AK, 16 JUL 2020 to 10 SEP 2020
AK, 16 JUL 2020 to 10 SEP 2020